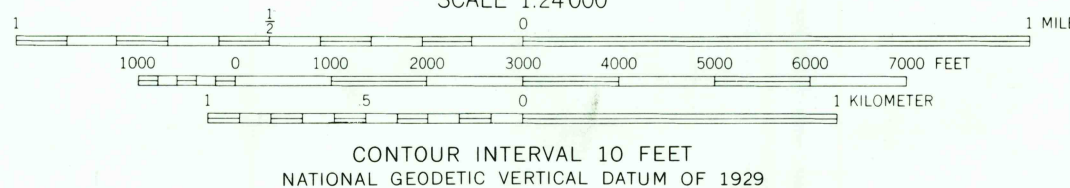
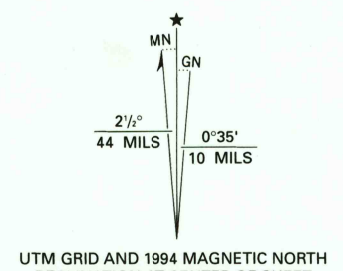



Produced by the U. S. Geological Survey  
Control by USGS, NOS/NOAA and USCE  
Planimetry by photogrammetric methods from aerial photographs  
taken 1940, 1944 and 1946  
Topography in Indiana by planetable surveys 1948  
Topography in Kentucky by Army Map Service 1946  
Field checked 1948. Revised 1966  
Projection: Indiana coordinate system, east zone  
(transverse Mercator)  
10,000-foot grid ticks: Indiana coordinate system,  
east zone and Kentucky coordinate system, south zone  
1000-meter Universal Transverse Mercator grid ticks, zone 16, shown in blue  
1927 North American Datum (NAD 27)  
North American Datum of 1983 (NAD 83) is shown by dashed corner ticks  
The values of the shift between NAD 27 and NAD 83 for 7.5-minute  
intersections are given in USGS Bulletin 1975  
Firm red dashed lines indicate selected fence and field lines where  
generally visible on aerial photographs. This information is unchecked  
Photosinspected from 1992 source; no major culture or drainage  
changes observed. Names revised and boundaries verified 1994



THIS MAP COMPLIES WITH NATIONAL MAP ACCURACY STANDARDS  
FOR SALE BY U.S. GEOLOGICAL SURVEY, DENVER, COLORADO 80225, OR RESTON, VIRGINIA 22092  
INDIANA DEPARTMENT OF NATURAL RESOURCES, INDIANAPOLIS, INDIANA 46204  
KENTUCKY GEOLOGICAL SURVEY, LEXINGTON, KENTUCKY 40506  
AND KENTUCKY DEPARTMENT OF COMMERCE, FRANKFORT, KENTUCKY 40601  
A FOLDER DESCRIBING TOPOGRAPHIC MAPS AND SYMBOLS IS AVAILABLE ON REQUEST



ROAD CLASSIFICATION  
Medium-duty ——— Light-duty ———  
Unimproved dirt - - - - - State Route

LACONIA, IND.-KY.  
SE/4 CORYDON 15' QUADRANGLE  
38086-A1-TF-024  
1966  
MINOR REVISION 1994  
DMA 3760 II SE - SERIES V851