

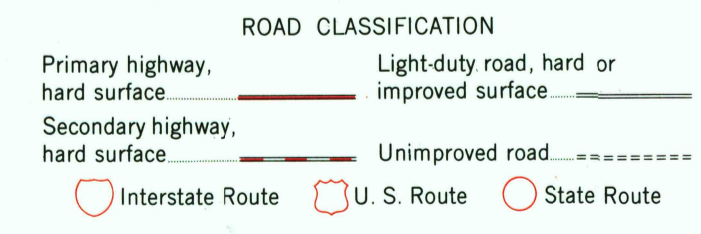
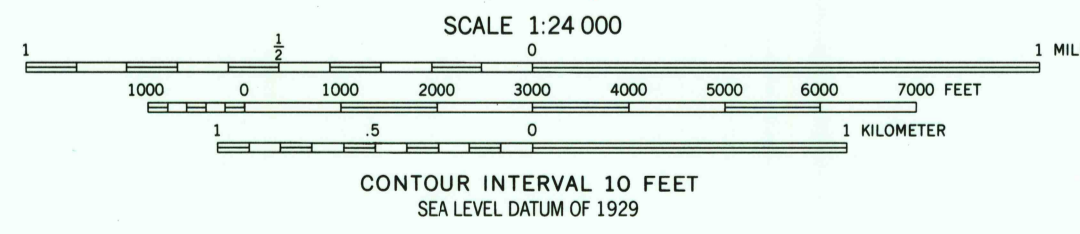
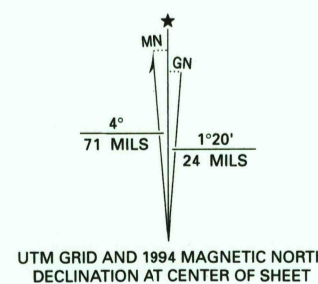
Produced by the U. S. Geological Survey

Control by USGS and NOS/NOAA
Topography by photogrammetric methods from aerial photographs taken 1958. Field checked 1960

Projection and 10,000-foot grid ticks: Indiana coordinate system, east zone (transverse Mercator)
1000-meter Universal Transverse Mercator grid ticks, zone 16, shown in blue
1927 North American Datum (NAD 27)

North American Datum of 1983 (NAD 83) is shown by dashed corner ticks
The values of the shift between NAD 27 and NAD 83 for 7.5-minute intersections are given in USGS Bulletin 1875

Fine red dashed lines indicate selected fence and field lines where generally visible on aerial photographs. This information is uncheckered
Photoinspected from 1992 source; no major culture or drainage changes observed. Boundaries and names verified 1994



THIS MAP COMPLIES WITH NATIONAL MAP ACCURACY STANDARDS
FOR SALE BY U.S. GEOLOGICAL SURVEY, DENVER, COLORADO 80225, OR RESTON, VIRGINIA 22092
AND INDIANA DEPARTMENT OF NATURAL RESOURCES, INDIANAPOLIS, INDIANA 46204
A FOLDER DESCRIBING TOPOGRAPHIC MAPS AND SYMBOLS IS AVAILABLE ON REQUEST

Revisions shown in purple and woodland compiled in cooperation with State of Indiana agencies from aerial photographs taken 1979 and other source data. This information not field checked
Map edited 1981

LYNN, IND.
40084-A8-TF-024
1960
PHOTOREVISION 1981
MINOR REVISION 1994
DMA 4064 III SW - SERIES V851

