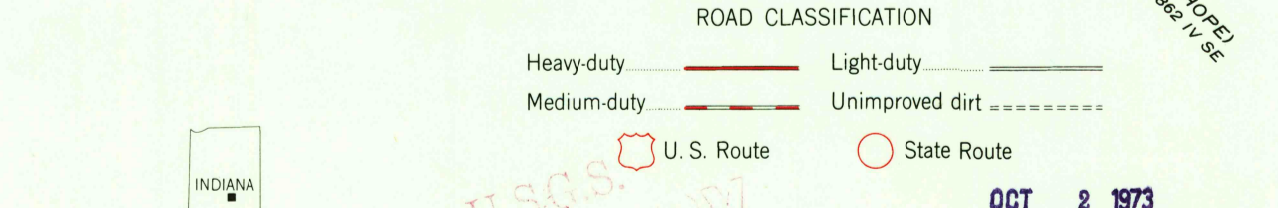
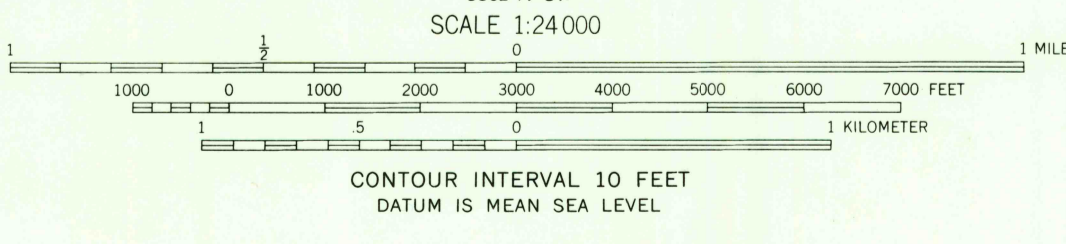
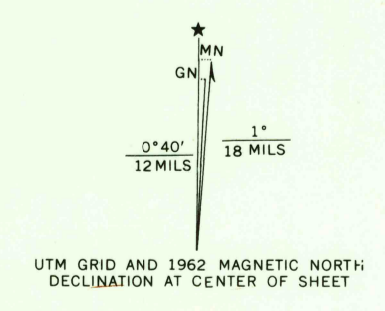


Mapped, edited, and published by the Geological Survey  
Revised in cooperation with State of Indiana  
Department of Conservation  
Control by USGS, USC&GS, and Indiana Flood Control and Water  
Resources Commission  
Planimetry by photogrammetric methods from aerial photographs  
taken 1944. Topography by planimetric surveys 1946-47  
Revised 1962  
Polyconic projection. 1927 North American datum  
10,000-foot grid based on Indiana coordinate system, east zone  
1000-meter Universal Transverse Mercator grid ticks,  
zone 16, shown in blue  
Fine red dashed lines indicate selected fence and field lines where  
generally visible on aerial photographs. This information is unchecked



THIS MAP COMPLIES WITH NATIONAL MAP ACCURACY STANDARDS  
FOR SALE BY U. S. GEOLOGICAL SURVEY, WASHINGTON, D. C. 20242,  
AND INDIANA DEPARTMENT OF NATURAL RESOURCES, INDIANAPOLIS, INDIANA  
A FOLDER DESCRIBING TOPOGRAPHIC MAPS AND SYMBOLS IS AVAILABLE ON REQUEST



U.S.G.S. TOPOGRAPHIC DIVISION  
MARIETTA, IND.  
NW/4 EDINBURG 15' QUADRANGLE  
N3922.5-W8552.5/7.5  
1962  
AMS 3862 IV NW-SERIES V851

OCT 2 1973  
3770