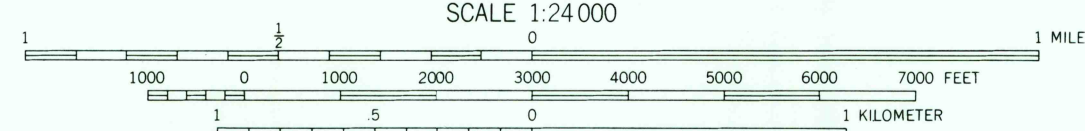
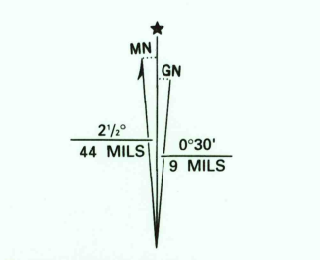



Produced by the U. S. Geological Survey
Mapped by the U. S. Geological Survey and the
Army Map Service
Control by USGS and NOS/NOAA and USCE
Topography in Indiana by planetable surveys 1945. Topography
in Kentucky by photogrammetric methods from aerial photographs
taken 1947. Field checked 1950. Revised from aerial photographs
taken 1969. Field checked 1970
Projection: Indiana coordinate system, east zone
(transverse Mercator)
10,000-foot grid ticks: Indiana coordinate system,
east zone and Kentucky coordinate system, south zone
1000-meter Universal Transverse Mercator grid ticks, zone 16, shown in blue
1927 North American Datum (NAD 27)
North American Datum of 1983 (NAD 83) is shown by dashed corner ticks
The values of the shift between NAD 27 and NAD 83 for 7.5-minute
intersections are given in USGS Bulletin 1875
There may be private inholdings within the boundaries of
the National or State reservations shown on this map
Fine red dashed lines indicate selected fence and field lines where
generally visible on aerial photographs. This information is unchecked
Photorevised from 1992 source; no major culture or drainage
changes observed. Boundaries revised and names verified 1994



SCALE 1:24,000
CONTOUR INTERVAL IN INDIANA 10 FEET
CONTOUR INTERVAL IN KENTUCKY 20 FEET
DASHED LINES REPRESENT 10-FOOT CONTOURS
SEA LEVEL DATUM OF 1929
THIS MAP COMPLIES WITH NATIONAL MAP ACCURACY STANDARDS
FOR SALE BY U.S. GEOLOGICAL SURVEY, DENVER, COLORADO 80225, OR RESTON, VIRGINIA 22092
INDIANA DEPARTMENT OF NATURAL RESOURCES, INDIANAPOLIS, INDIANA 46204
KENTUCKY GEOLOGICAL SURVEY, LEXINGTON, KENTUCKY 40506
AND KENTUCKY DEPARTMENT OF COMMERCE, FRANKFORT, KENTUCKY 40601
A FOLDER DESCRIBING TOPOGRAPHIC MAPS AND SYMBOLS IS AVAILABLE ON REQUEST

ROAD CLASSIFICATION

Primary highway, hard surface	Light-duty road, hard or improved surface
Secondary highway, hard surface	Unimproved road
Interstate Route	U. S. Route
	State Route



MAUCKPORT, IND.-KY.
SW/4 CORYDON 15' QUADRANGLE
38086-A2-TF-024
1970
MINOR REVISIONS 1994
DMA 3760 II SW - SERIES V851