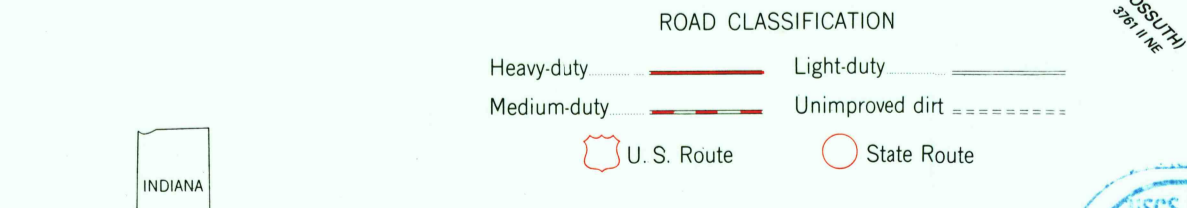
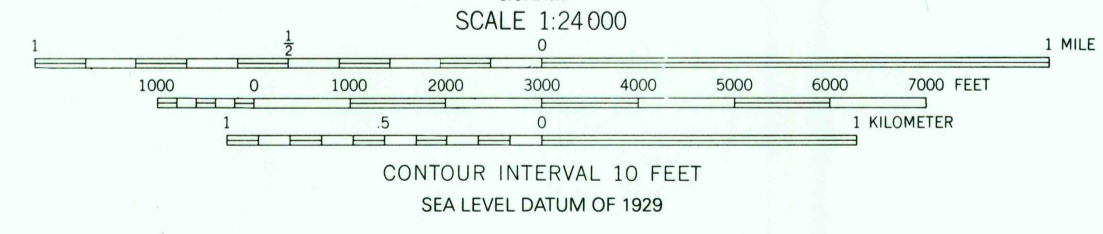
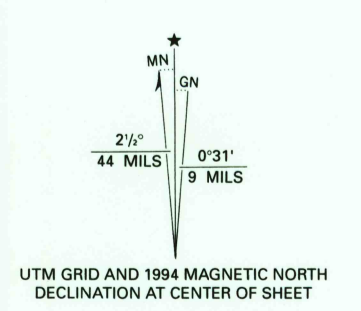


Produced by the U. S. Geological Survey  
Control by USGS, NOS/NOAA and USCE  
Topography by photogrammetric methods from aerial photographs taken 1956. Field checked 1959  
Projection and 10,000-foot grid ticks: Indiana coordinate system, east zone (transverse Mercator)  
1000-meter Universal Transverse Mercator grid ticks, zone 16, shown in blue  
North American Datum of 1983 (NAD 83) is shown by dashed corner ticks  
The values of the shift between NAD 27 and NAD 83 for 7.5-minute intersections are given in USGS Bulletin 1875  
There may be private inholdings within the boundaries of the National or State reservations shown on this map  
Photinspected from 1992 source; no major culture or drainage changes observed. Boundaries other than corporate and names revised 1994



THIS MAP COMPLIES WITH NATIONAL MAP ACCURACY STANDARDS  
FOR SALE BY U. S. GEOLOGICAL SURVEY, DENVER, COLORADO 80225 OR RESTON, VIRGINIA 22092,  
AND INDIANA DEPARTMENT OF NATURAL RESOURCES, INDIANAPOLIS, INDIANA 46204  
A FOLDER DESCRIBING TOPOGRAPHIC MAPS AND SYMBOLS IS AVAILABLE ON REQUEST

Revisions shown in purple and woodland compiled in cooperation with State of Indiana agencies from aerial photographs taken 1984 and other sources. This information not field checked  
Map edited 1988

MEDORA, IND.  
38086-G2-TF-024  
1959  
PHOTOREVISED 1988  
MINOR REVISION 1994  
DMA 3761 1 SW - SERIES V851

