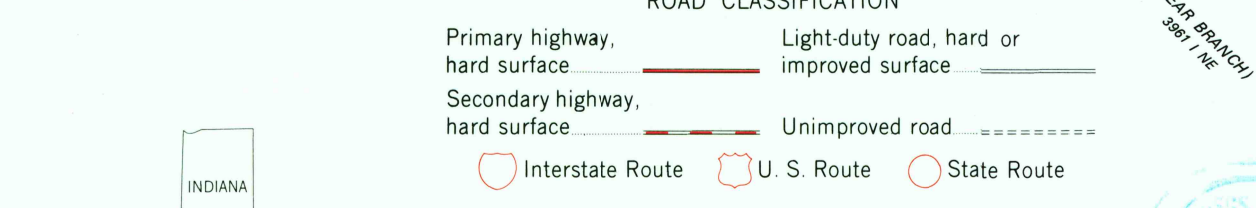
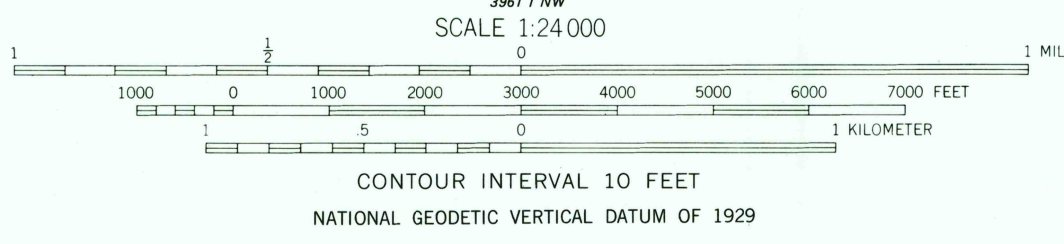
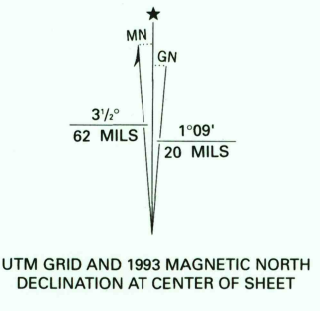


Produced by the U. S. Geological Survey
in cooperation with State of Indiana Department of Natural Resources
Control by USGS and NOS/NOAA
Topography by planetable surveys 1943. Revised 1961
Projection and 10,000-foot grid ticks: Indiana coordinate system, east zone (transverse Mercator)
1000-meter Universal Transverse Mercator grid ticks, zone 16, shown in blue
1927 North American Datum (NAD 27)
North American Datum of 1983 (NAD 83) is shown by dashed corner ticks
The values of the shift between NAD 27 and NAD 83 for 7.5-minute intersections are given in USGS Bulletin 1875
There may be private inholdings within the boundaries of the National or State reservations shown on this map
Photostitched from 1992 source; no major culture or drainage changes observed. Boundaries and names revised 1993



THIS MAP COMPLIES WITH NATIONAL MAP ACCURACY STANDARDS
FOR SALE BY U.S. GEOLOGICAL SURVEY, DENVER, COLORADO 80225, OR RESTON, VIRGINIA 22092
AND INDIANA DEPARTMENT OF NATURAL RESOURCES, INDIANAPOLIS, INDIANA 46204
A FOLDER DESCRIBING TOPOGRAPHIC MAPS AND SYMBOLS IS AVAILABLE ON REQUEST

Revisions shown in purple compiled in cooperation with State of Indiana agencies from aerial photographs taken 1978 and other source data. This information not field checked. Map edited 1980

MILAN, IND.
39085-A2-TF-024
1961
PHOTOREVISED 1980
MINOR REVISION 1993
DMA 3962 II SW - SERIES V851
6661 030

