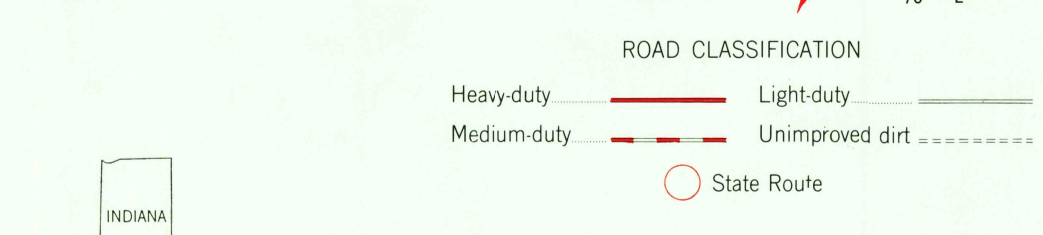
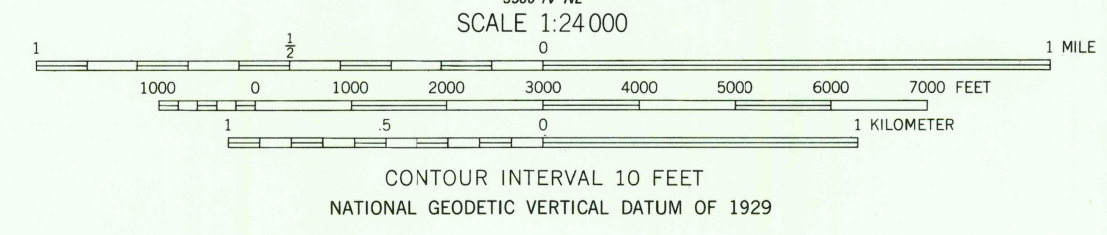
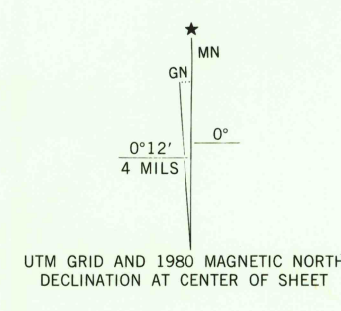




Mapped, edited, and published by the Geological Survey  
Control by USGS, USC&GS, and USCE  
Topography by planetable surveys 1931 and 1942 by the Geological Survey and U. S. Corps of Engineers. Revised 1958  
Polyconic projection  
10,000-foot grid based on Indiana coordinate system, west zone  
1000-meter Universal Transverse Mercator grid ticks,  
zone 16, shown in blue. 1927 North American Datum  
To place on the predicted North American Datum 1983  
move the projection lines 2 meters south and  
2 meters east as shown by dashed corner ticks  
Dotted land lines established by private surveys  
Revisions shown in purple compiled in cooperation with State of  
Indiana agencies from aerial photographs taken 1977 and other  
source data. This information not field checked. Map edited 1980



FOR SALE BY U. S. GEOLOGICAL SURVEY, RESTON, VIRGINIA 22092  
AND INDIANA DEPARTMENT OF NATURAL RESOURCES, INDIANAPOLIS, INDIANA 46204  
A FOLDER DESCRIBING TOPOGRAPHIC MAPS AND SYMBOLS IS AVAILABLE ON REQUEST

USGS  
HISTORICAL FILE  
NATIONAL MAPPING DIVISION

MONROE CITY, IND.  
N 3830 - W 8715 / 7.5  
1958  
PHOTOREVISED 1980  
DMA 3561 III SE - SERIES V851

JUL 20 1981  
2250