

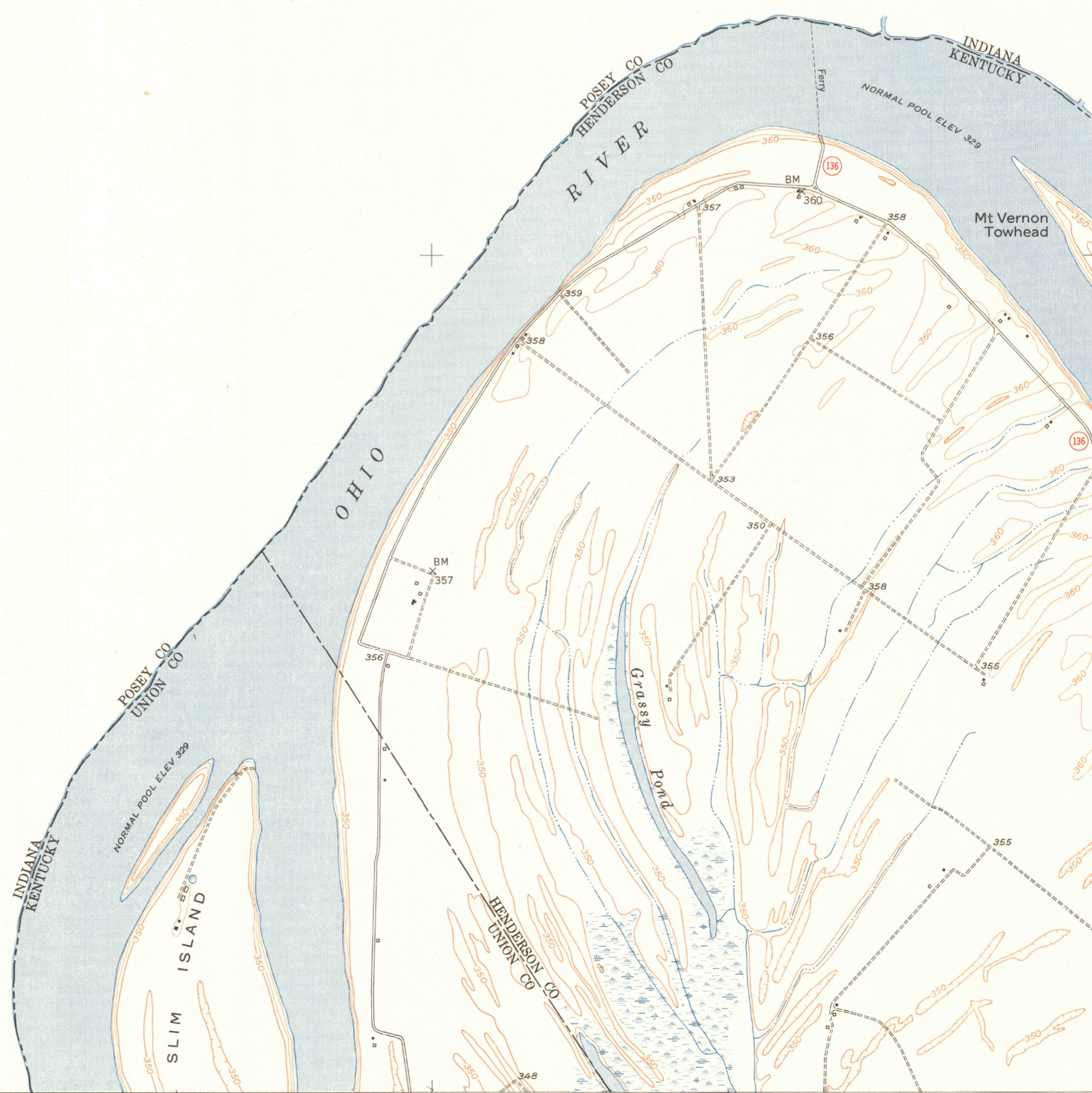
88°00' 57°30' 55' 87°52'30" 38°00'

57°30'

55'

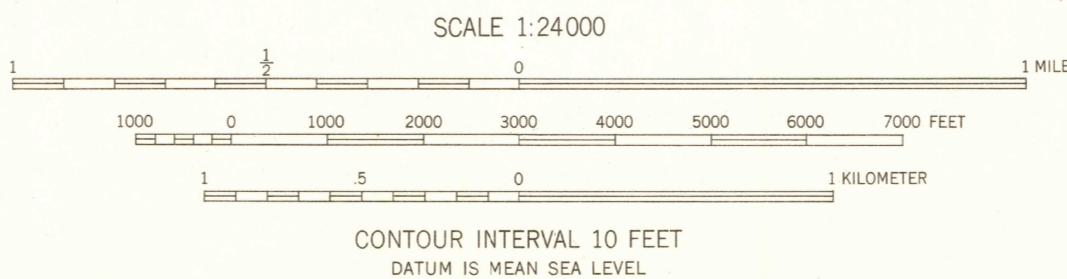
37°52'30" 1 360 000 FEET 57°30' 55' 87°52'30" 37°52'30"

This area covered by 1:62 500 scale map of
Uniontown 15 minute quadrangle

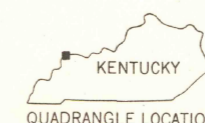


Mapped, edited, and published by the Geological Survey
Control by USCE
Culture and drainage in part compiled from aerial photographs
taken 1950. Topography by plane-table surveys 1952
Polyconic projection. 1927 North American datum
10,000-foot grid based on Kentucky coordinate system,
south zone

TRUE NORTH
MAGNETIC NORTH
APPROXIMATE MEAN
DECLINATION, 1952



ROAD CLASSIFICATION
Heavy-duty 4 LANE 16 LANE Light-duty
Medium-duty 4 LANE 16 LANE Unimproved dirt
U. S. Route State Route



MOUNT VERNON, IND.-KY.
NW/4 UNIONTOWN 15' QUADRANGLE
N3752.5-W8752.5/7.5

1952

THIS MAP COMPLIES WITH NATIONAL MAP ACCURACY STANDARDS
FOR SALE BY U.S. GEOLOGICAL SURVEY, WASHINGTON 25, D.C.
AND KENTUCKY AGRICULTURAL AND INDUSTRIAL DEVELOPMENT BOARD, FRANKFORT, KENTUCKY
A FOLDER DESCRIBING TOPOGRAPHIC MAPS AND SYMBOLS IS AVAILABLE ON REQUEST

U. S. GEOLOGICAL SURVEY
WASHINGTON
LIBRARY
NOV - 2 1953