





LE

ROAD CLASSIFICATION

Primary highway, all weather, hard surface Light-duty road, all weather, improved surface

Secondary highway, all weather, hard surface Unimproved road, fair or dry weather

 Interstate Route  U. S. Route  State Route


INDIANA
QUADRANGLE LOCATION

Revisions shown in purple and woodland compiled in cooperation with State of Indiana agencies from aerial photographs taken 1980 and other sources
This information not field checked. Map edited 1986

OSCEOLA, IND.
41086-F1-T-024

1969
PHOTOREVISED 1986
DMA 372 II IN SERIES
SERIAL

FORRESTER
3807 III SW