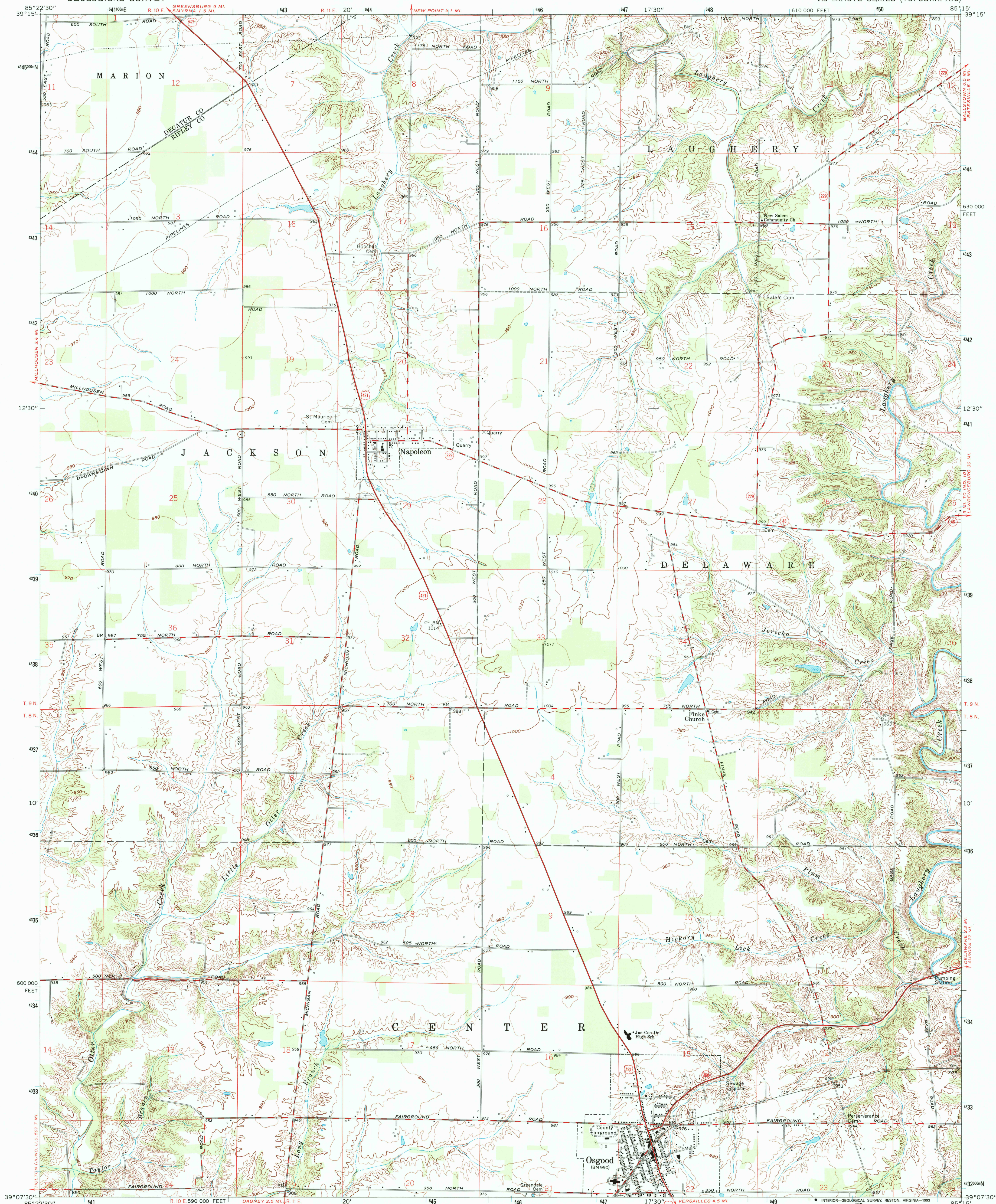


UNITED STATES
DEPARTMENT OF THE INTERIOR
GEOLOGICAL SURVEY

OSGOOD QUADRANGLE
INDIANA
7.5 MINUTE SERIES (TOPOGRAPHIC)

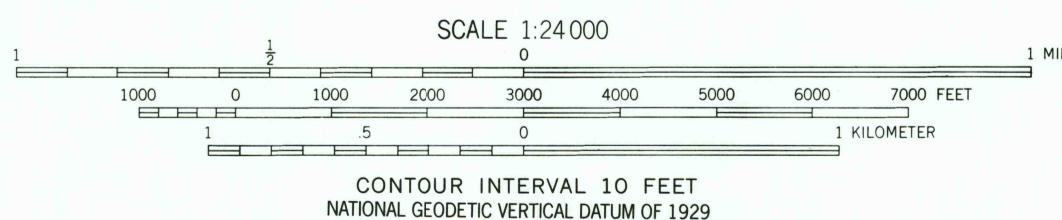
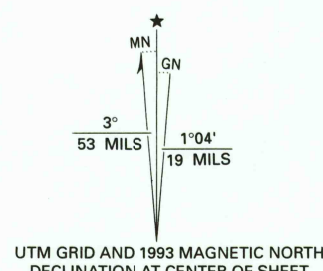


Produced by the U. S. Geological Survey
in cooperation with State of Indiana Department of Natural Resources
Control by USGS and NOS/NOAA

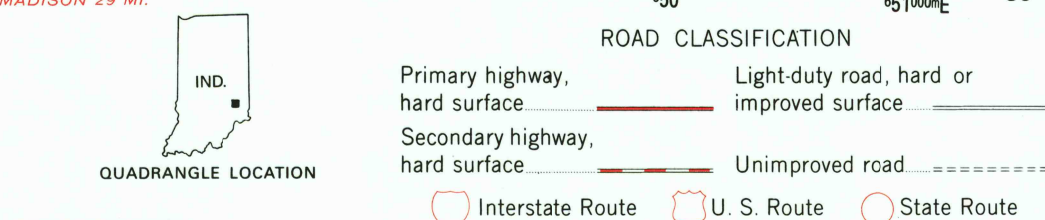
Topography by planetable surveys 1943. Revised 1961
Projection and 10,000-foot grid ticks: Indiana coordinate
system, east zone (transverse Mercator)
1000-meter Universal Transverse Mercator grid ticks, zone 16, shown in blue
1927 North American Datum (NAD 27)

North American Datum of 1983 (NAD 83) is shown by dashed corner ticks
The values of the shift between NAD 27 and NAD 83 for 7.5-minute
intersections are given in USGS Bulletin 1875


Photorevised from 1992 source; no major culture or drainage
changes observed. Boundaries and names revised 1993



THIS MAP COMPLIES WITH NATIONAL MAP ACCURACY STANDARDS
FOR SALE BY U.S. GEOLOGICAL SURVEY, DENVER, COLORADO 80225, OR RESTON, VIRGINIA 22092
AND INDIANA DEPARTMENT OF NATURAL RESOURCES, INDIANAPOLIS, INDIANA 46204
A FOLDER DESCRIBING TOPOGRAPHIC MAPS AND SYMBOLS IS AVAILABLE ON REQUEST



1	2	3
4	5	6
7	8	



OSGOOD, IND.
39085-A3-TF-024

1961
MINOR REVISION 1993
DMA 3962 III NE - SERIES V851
DEC 1993

