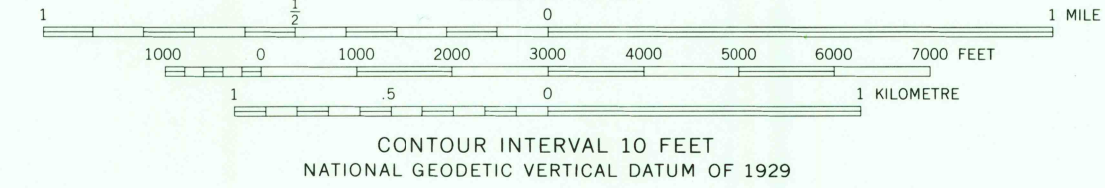




Mapped, edited, and published by the Geological Survey
Control by USGS and NOS/NOAA
Topography by photogrammetric methods from aerial photographs
taken 1956. Field checked 1957. Revised 1975
Polyconic projection. 1927 North American datum
10,000-foot grid based on Indiana coordinate system, west zone
1000-metre Universal Transverse Mercator grid ticks,
zone 16, shown in blue
Fine red dashed lines indicate selected fence and field lines where
generally visible on aerial photographs. This information is unchecked
Map photoinspected 1978
No major culture or drainage changes observed



ROAD CLASSIFICATION
Primary highway, hard surface
Secondary highway, hard surface
Light-duty road, hard or improved surface
Unimproved road
Interstate Route
U.S. Route
State Route



OWENSBURG, IND.
NW/4 OOLITIC 15' QUADRANGLE
N3852.5-W8637.5/7.5
1975
PHOTOINSPECTED 1978
AMS 5661 1 NW-SERIES V851