
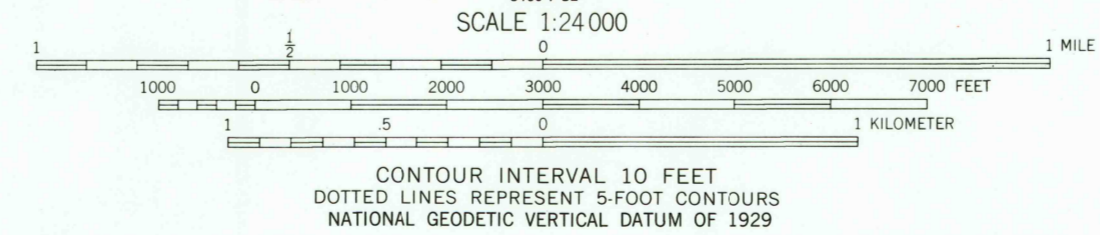
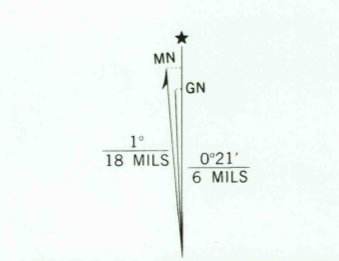


Mapped, edited, and published by the Geological Survey  
Control by USGS, USC&GS, USCE, and Indiana Flood Control and  
Water Resources Commission  
Topography by photogrammetric methods from aerial  
photographs taken 1958 and by planetable surveys 1959  
Polyconic projection  
10,000-foot grid based on Indiana coordinate system, west zone  
1000-meter Universal Transverse Mercator grid ticks,  
zone 16, shown in blue. 1927 North American Datum  
To place on the predicted North American Datum 1983  
move the projection lines 3 meters south and  
2 meters east as shown by dashed corner ticks  
Fine red dashed lines indicate selected fence and field lines where  
generally visible on aerial photographs. This information is unchecked  
Unlabeled wells are oil wells



THIS MAP COMPLIES WITH NATIONAL MAP ACCURACY STANDARDS  
FOR SALE BY U. S. GEOLOGICAL SURVEY, DENVER, COLORADO 80225 OR RESTON, VIRGINIA 22092,  
AND INDIANA DEPARTMENT OF NATURAL RESOURCES, INDIANAPOLIS, INDIANA 46204  
A FOLDER DESCRIBING TOPOGRAPHIC MAPS AND SYMBOLS IS AVAILABLE ON REQUEST

Revisions shown in purple and woodland compiled in cooperation with State of  
Indiana agencies from aerial photographs taken 1987 and other sources  
This information not field checked. Map edited 1989

PATOKA, IND.  
NE/4 PRINCETON 15' QUADRANGLE  
38087-D5-TF-024  
1989  
PHOTOREPROD 1989  
DMA 3460 1 NE - SERIES V651

REPRODUCTION COPY  
JUN 22 1990  
USGS MND REPRODUCTION UNIT  
FRANCISCO  
36° 30' N