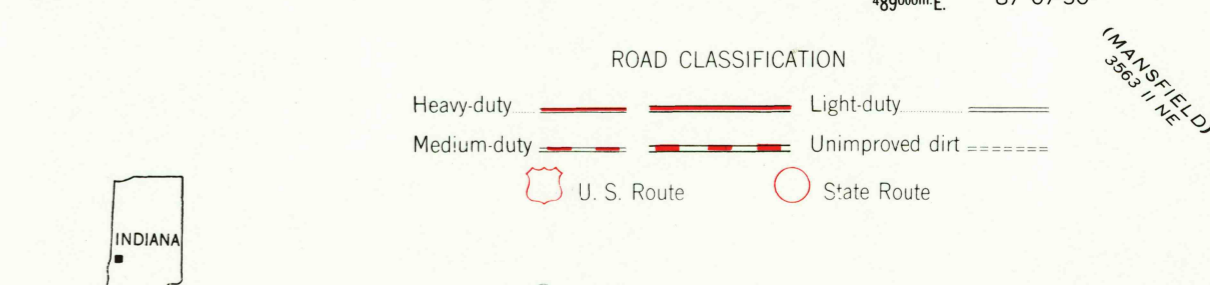

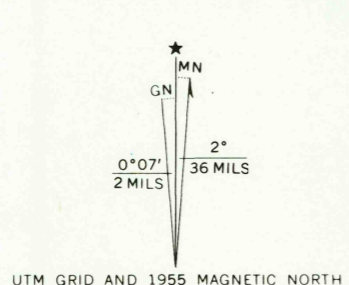


Mapped, edited, and published by the Geological Survey
 Control by USGS and USC&GS
 Topography from aerial photographs by photogrammetric methods
 Aerial photographs taken 1953. Field check 1955
 Polyconic projection. 1927 North American datum
 10,000-foot grid based on Indiana coordinate system,
 west zone
 1000-meter Universal Transverse Mercator grid ticks,
 zone 16, shown in blue



THIS MAP COMPLIES WITH NATIONAL MAP ACCURACY STANDARDS
 FOR SALE BY U. S. GEOLOGICAL SURVEY, WASHINGTON, D. C. 20242
 AND INDIANA DEPARTMENT OF NATURAL RESOURCES, INDIANAPOLIS, INDIANA 46204
 A FOLDER DESCRIBING TOPOGRAPHIC MAPS AND SYMBOLS IS AVAILABLE ON REQUEST



USGS
 Historical File
 Topographic Division

ROCKVILLE, IND.
 N 3945—W 8707.5/7.5

JUN 12 1973

1955
 AMS 3563 I SW—SERIES V851