

Produced by the U. S. Geological Survey

Control by USGS

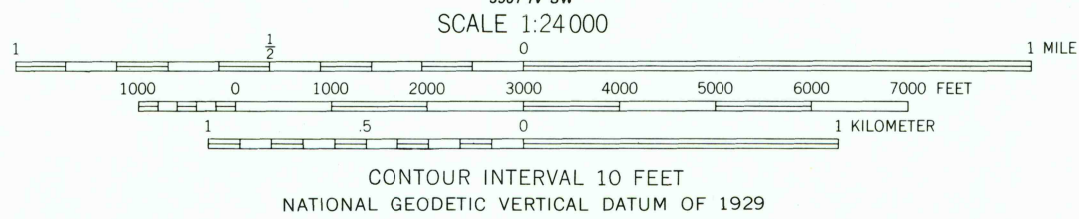
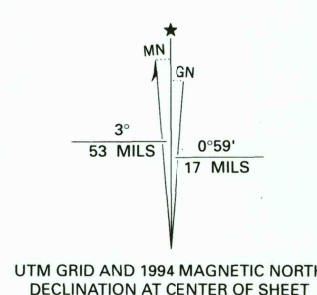
Topography by photogrammetric methods from aerial photographs taken 1956. Field checked 1959

Projection and 10,000-foot grid ticks: Indiana coordinate system, east zone (transverse Mercator)
1000-meter Universal Transverse Mercator grid ticks, zone 16, shown in blue
1927 North American Datum (NAD 27)

North American Datum of 1983 (NAD 83) is shown by dashed corner ticks
The values of the shift between NAD 27 and NAD 83 for 7.5-minute intersections are given in USGS Bulletin 1875


There may be private inholdings within the boundaries of the National or State reservations shown on this map
Unchecked elevations are shown in brown

Photinspected from 1992 source; no major culture or drainage changes observed. Boundaries and names verified 1994



THIS MAP COMPLIES WITH NATIONAL MAP ACCURACY STANDARDS
FOR SALE BY U.S. GEOLOGICAL SURVEY, DENVER, COLORADO 80225, OR RESTON, VIRGINIA 22092
AND INDIANA DEPARTMENT OF NATURAL RESOURCES, INDIANAPOLIS, INDIANA 46204
A FOLDER DESCRIBING TOPOGRAPHIC MAPS AND SYMBOLS IS AVAILABLE ON REQUEST

ROAD CLASSIFICATION
Heavy-duty ——— Light-duty ———
Medium-duty ——— Unimproved dirt ———
U. S. Route



SAN JACINTO, IND.
38085-H4-TF-024

1959
MINOR REVISION 1994
DMA 3961 TV NW-SERIES V851