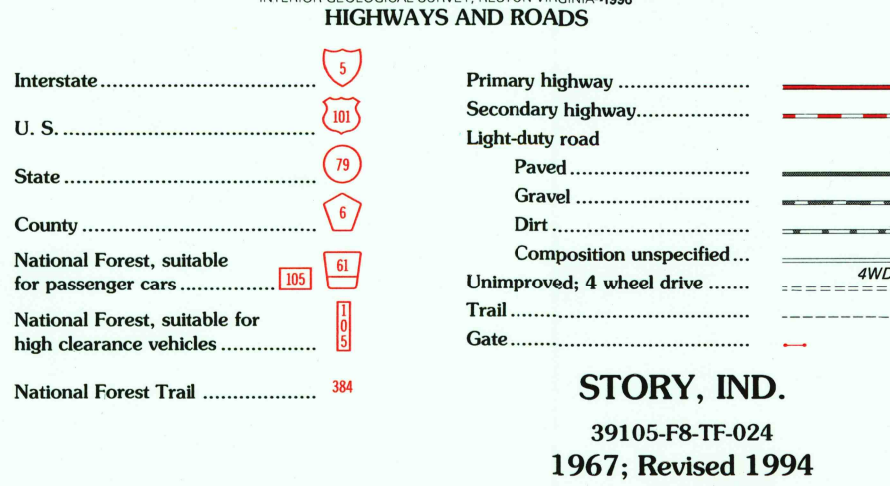
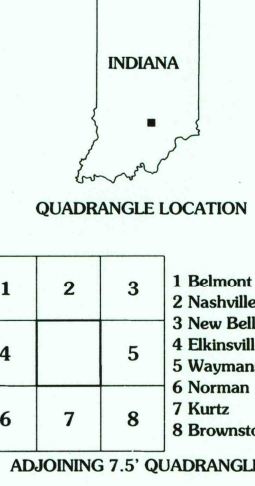
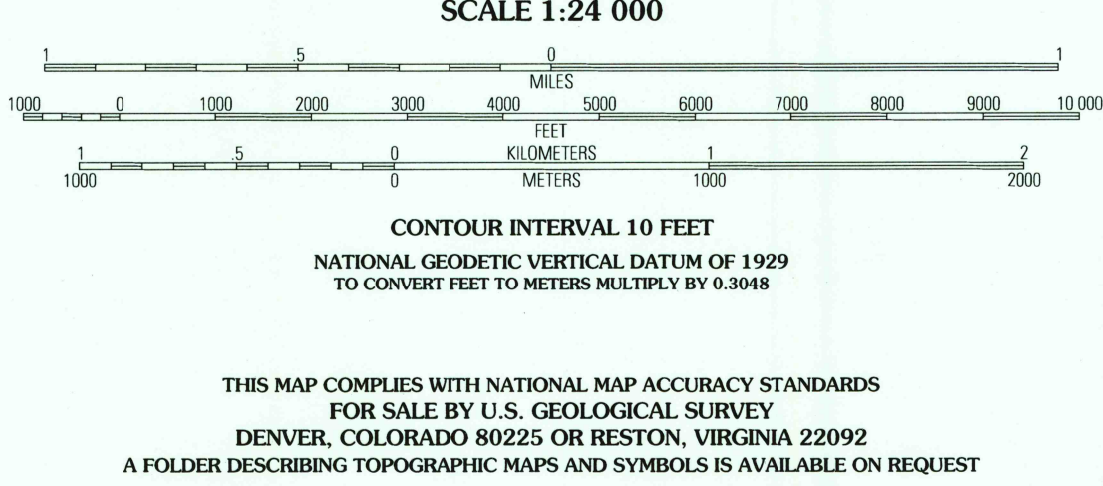



RECEIVED
SEP 20 2000
USGS NMD
HISTORICAL MAP ARCHIVES



Produced by the U.S. Geological Survey
Revised by the U.S. Forest Service
Areas outside the National Forest System lands may not have been revised.
Control by USGS and USC & GS
Planimetry by photogrammetric methods from aerial photographs
taken 1949. Topography by planimetric surveys 1956. Revised 1967.
Map edited 1994.
North American Datum of 1927 (NAD 27). Projection and 10 000-foot ticks:
Indiana coordinate system, east zone (Transverse Mercator). Blue
zone 16.
North American Datum of 1983 (NAD 83) is shown by dashed corner ticks.
The values of the shift between NAD 27 and NAD 83 for 7.5-minute
intersections are obtainable from National Geodetic Survey NADCON software.
Non-National Forest System lands within the National Forest
Inholdings may exist in other National or State reservations.
This map is not a legal land line or ownership document. Public lands are
subject to change and leasing, and may have access restrictions; check
with local offices. Obtain permission before entering private lands.



STORY, IND.
39105-F8-TF-024
1967; Revised 1994
DMA 3762 1 SW - SERIES V851