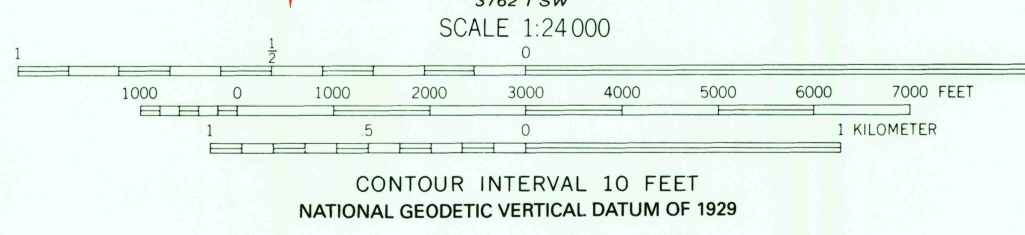
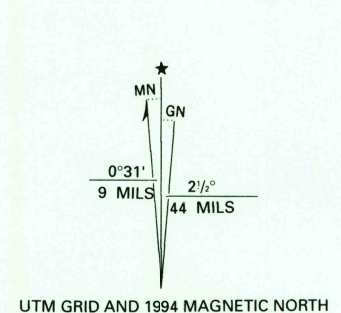



Produced by the U. S. Geological Survey  
Revised in cooperation with Indiana Department  
of Natural Resources  
Control by USGS and NOS/NOAA, and Indiana Flood Control and  
Water Resources Commission  
Planimetry by photogrammetric methods from aerial photographs taken  
1941 and 1944. Topography by planimetric surveys 1946-47  
Revised 1965  
Projection and 10,000-foot grid ticks: Indiana coordinate  
system, east zone (transverse Mercator)  
1000-meter Universal Transverse Mercator grid ticks, zone 16, shown in blue  
1927 North American Datum (NAD 27)  
North American Datum of 1983 (NAD 83) is shown by dashed corner ticks  
The values of the shift between NAD 27 and NAD 83 for 7.5-minute  
intersections are given in USGS Bulletin 1875  
Fine red dashed lines indicate selected fence and field lines where  
generally visible on aerial photographs. This information is unchecked  
Photonspectred from 1992 source; no major culture or drainage  
changes observed. Boundaries and names revised 1994



ROAD CLASSIFICATION

Heavy-duty	Light-duty
Medium-duty	Unimproved dirt
State Route	

THIS MAP COMPLIES WITH NATIONAL MAP ACCURACY STANDARDS  
FOR SALE BY U.S. GEOLOGICAL SURVEY, DENVER, COLORADO 80225, OR RESTON, VIRGINIA 22092  
AND INDIANA DEPARTMENT OF NATURAL RESOURCES, INDIANAPOLIS, INDIANA 46204  
A FOLDER DESCRIBING TOPOGRAPHIC MAPS AND SYMBOLS IS AVAILABLE ON REQUEST



TRAFALGAR, IND.  
39086-D2-TF-024  
1965  
MINOR REVISION 1994  
DMA 3762 1 NW - SERIES V851