

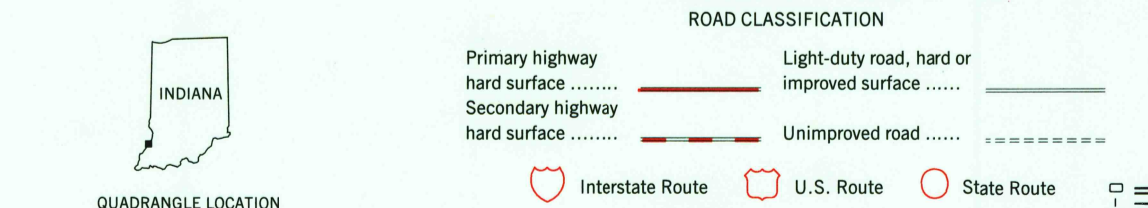
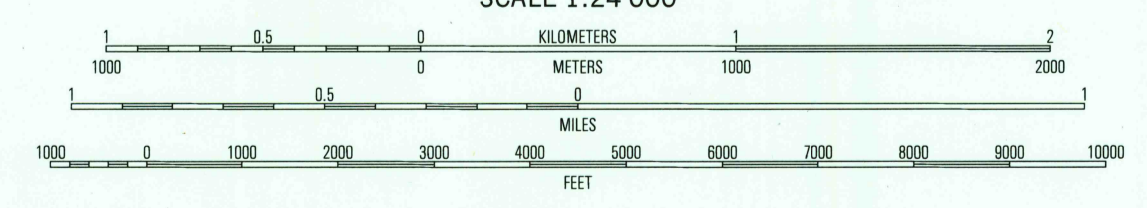
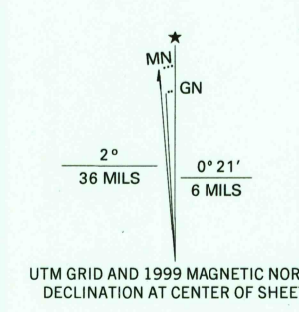
Produced by the United States Geological Survey
Topography compiled by photogrammetric methods from imagery dated 1958 and 1962 and planimetric surveys 1961 and 1965. Planimetry derived from imagery taken 1967 and other sources. Photospectred using imagery dated 1998; no major culture or drainage changes observed. PLS and survey control current as of 1995. Boundaries, other than corporate, revised 1999

North American Datum of 1927 (NAD 27)
Projection: Illinois coordinate system, east zone (Lambert conformal conic)
10 000-foot ticks: Illinois coordinate system, east zone and Indiana coordinate system, west zone
1000-meter Universal Transverse Mercator grid, zone 16

North American Datum of 1983 (NAD 83) is shown by dashed corner ticks. The values of the shift between NAD 27 and NAD 83 for 7.5-minute intersections are obtainable from National Geodetic Survey NADCON software

There may be private inholdings within the boundaries of the National or State reservations shown on this map

Information shown in purple may not meet USGS content standards and may conflict with previously mapped contours



QUADRANGLE LOCATION

1	2	3
4	5	6
7	8	9

ADJOINING 7.5' QUADRANGLE NAMES

1 Bins
2 Russellville
3 Oakdown
4 Lawrenceville
5 Fritton
6 Saint Francisville
7 Decker
8 Iona

VINCENNES, IN-IL
1998
NIMA 3461 II NE-SERIES 9863

RECEIVED
JUL 31 1999
USGS NHD
HISTORICAL MAP ARCHIVES

