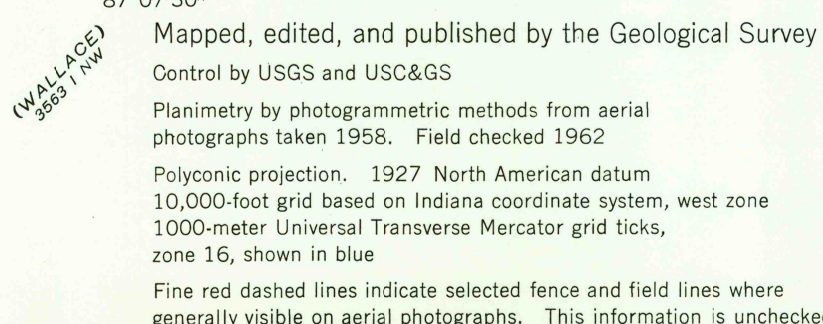


WAYNETOWN QUADRANGLE
INDIANA
7.5 MINUTE SERIES (TOPOGRAPHIC)



UTM GRID AND 1962 MAGNETIC NORTH
DECLINATION AT CENTER OF SHEET



THIS MAP COMPLIES WITH NATIONAL MAP ACCURACY STANDARDS
FOR SALE BY U.S. GEOLOGICAL SURVEY, WASHINGTON 25, D. C.
AND INDIANA DEPARTMENT OF CONSERVATION, INDIANAPOLIS, INDIANA
A FOLDER DESCRIBING TOPOGRAPHIC MAPS AND SYMBOLS IS AVAILABLE ON REQUEST

USGS
Historical File
Topographic Division

INDIANA

QUADRANGLE LOCATION

ROAD CLASSIFICATION

Heavy-duty _____	Light-duty _____
Medium-duty _____	Unimproved dirt _____
 U. S. Route	 State Route

WAYNETOWN, IND.
N4000—W8700/7.5

1962
AMS 3564 II SE-SERIES V851

APR 20 1964