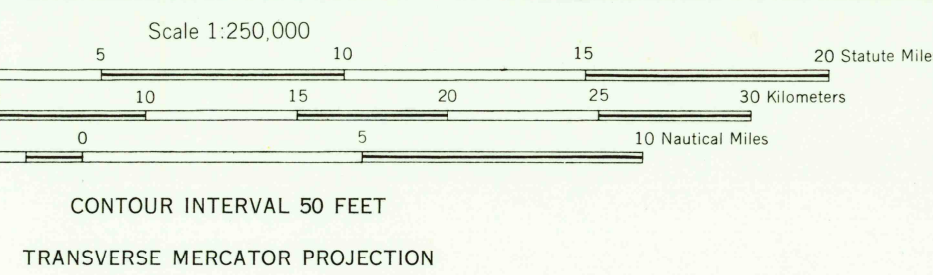
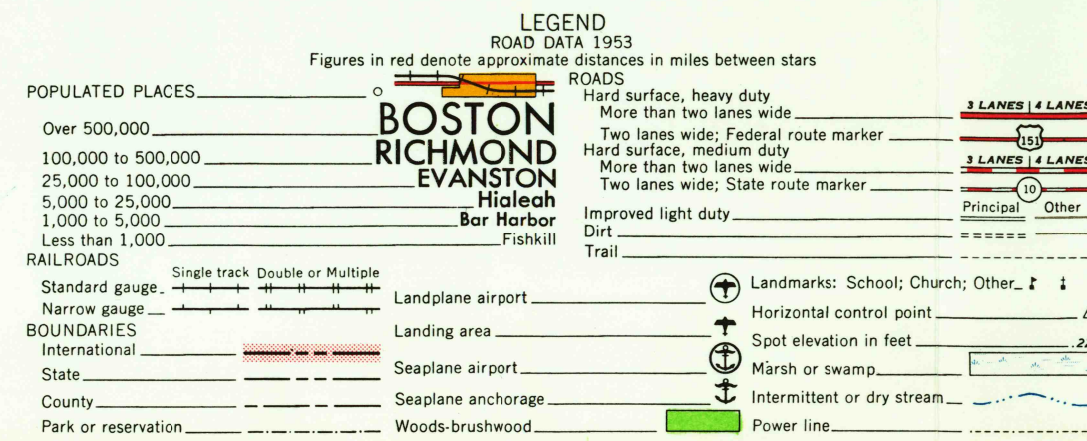


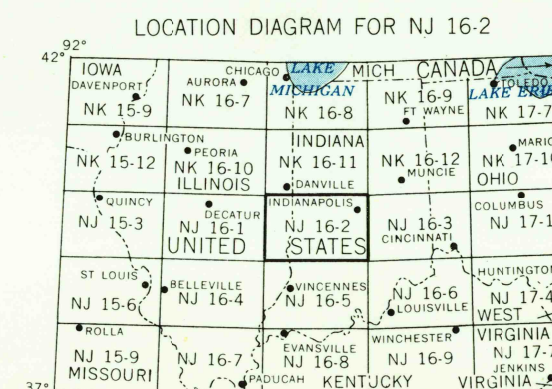
Prepared by the Army Map Service (AJS), Corps of Engineers, U. S. Army, Washington, D. C. Compiled in 1964 by photogrammetric methods. Horizontal and vertical control by USGS and USGS. Aerial photography 1952. Photographic field annotated 1953.

100,000-foot grids based on Illinois coordinate system, east zone, and Indiana coordinate system, west zone.

10,000-meter Universal Transverse Mercator grid ticks, zone 16, shown in blue.




FOR SALE BY U. S. GEOLOGICAL SURVEY, WASHINGTON 25, D. C.



USGS INTERIOR—GEOLOGICAL SURVEY, WASHINGTON, D. C.—1962
MR 2236
Historical File
Topographic Division

TOWNSHIP OR RANGE LINE

LAND GRANT BOUNDARY



U.S.G.S.
FILE COPY
TOPOGRAPHIC DIVISION

INDIANAPOLIS, INDIANA; ILLINOIS