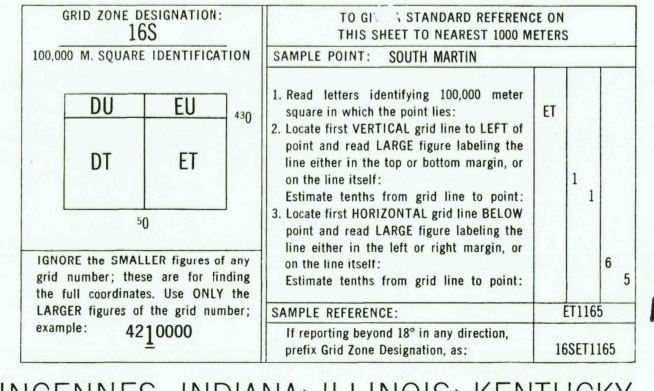
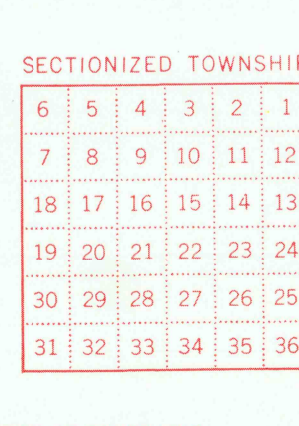
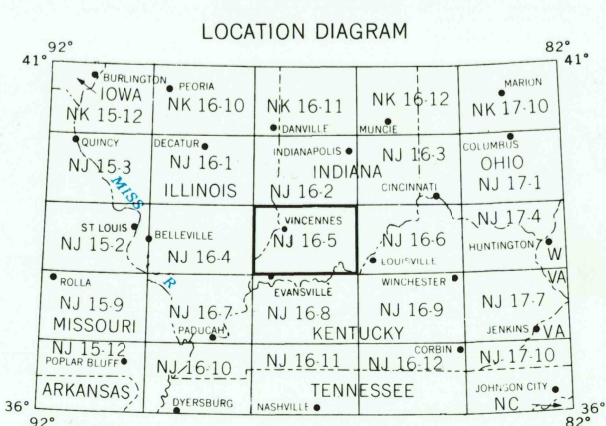
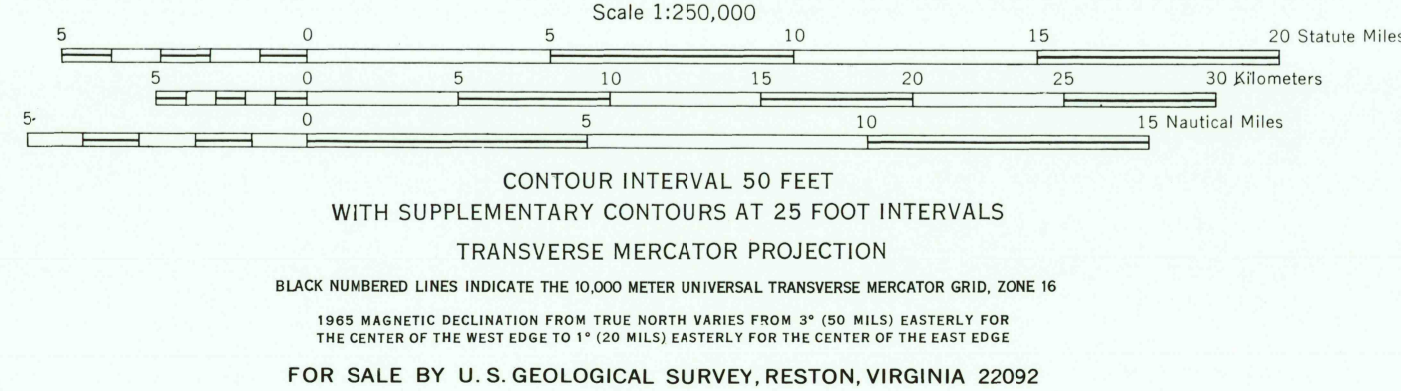
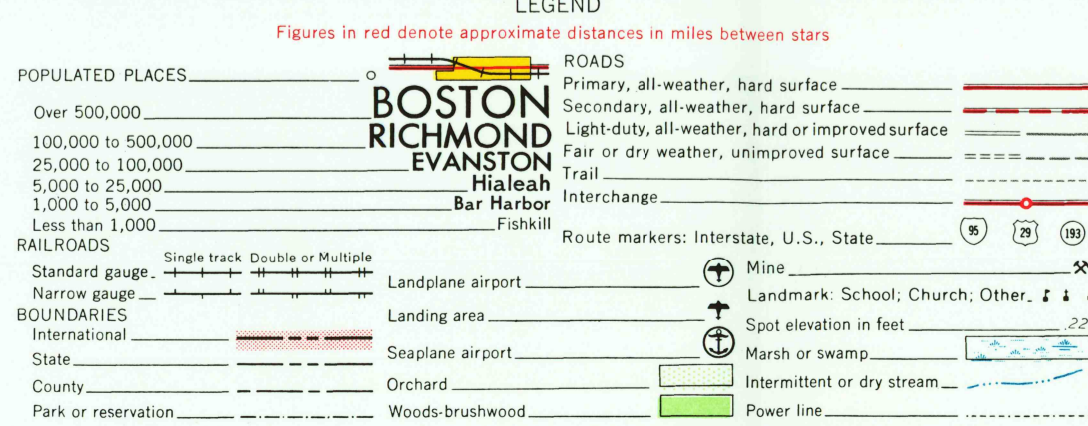


Prepared by the U.S. Army Topographic Command (TVS), Washington, D.C. Compiled in 1956 by photogrammetric methods and from United States quadrangles, 1:24,000, 1:62,500, 1:90,000. Planimetry revised from aerial photographs taken 1952. Map field checked 1956. Revised by the U.S. Geological Survey 1969.

100,000-foot grids based on Indiana coordinate system, west and east zones and Illinois coordinate system, east zone.

Location of geodetic control established by government agencies is shown on corresponding 1:250,000 scale Geodetic Control Diagram.



APR 14 1978

9800