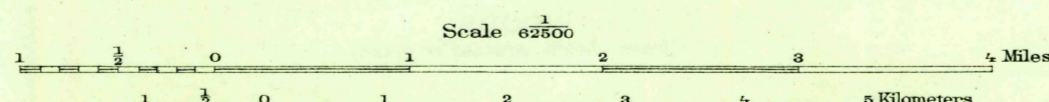
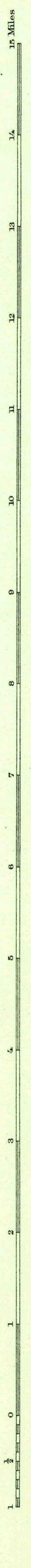
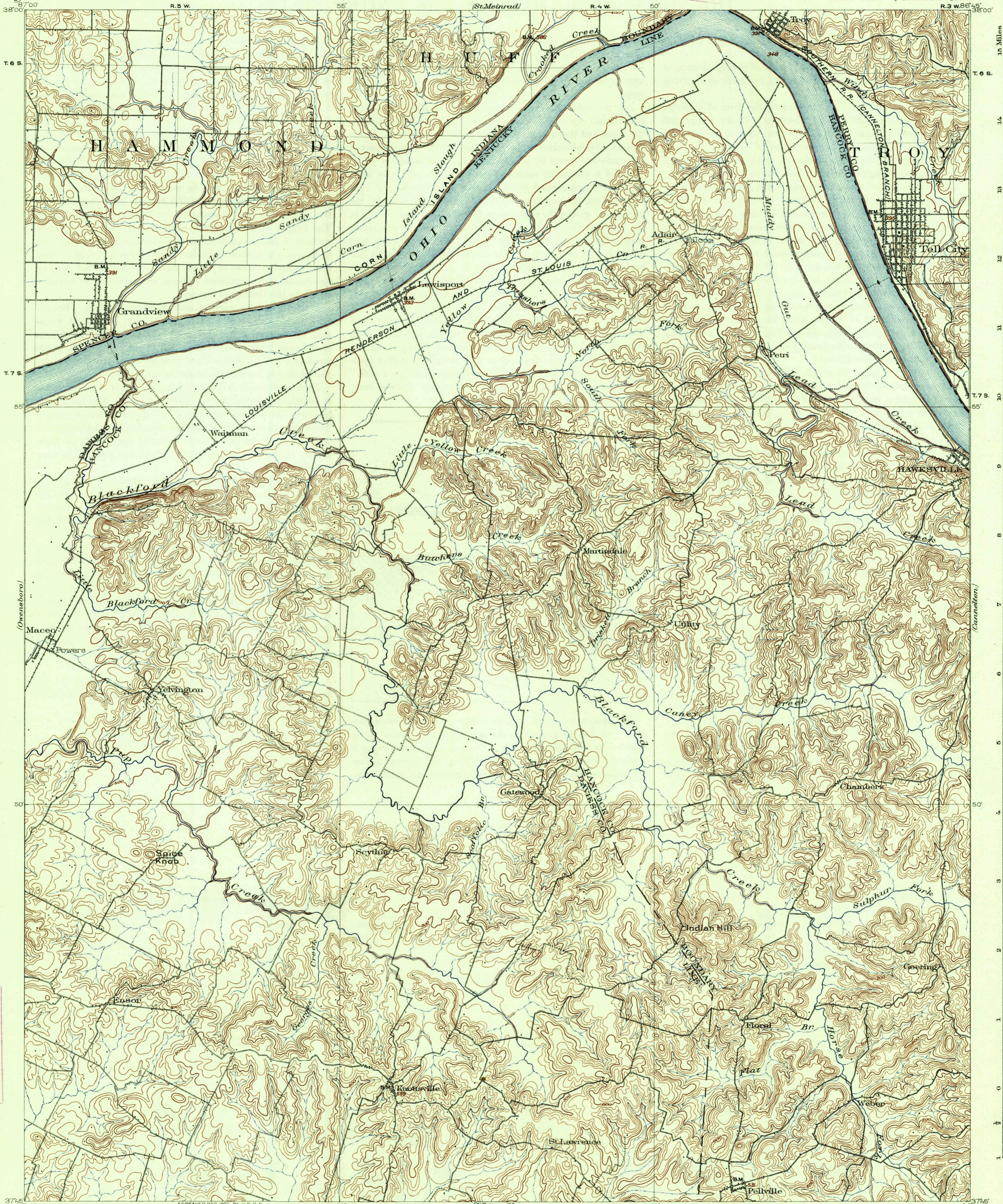


U. S. G. S.
FILE COPY
Inspection and Editing



Scale 1:62500
Contour interval 20 feet.
Datum is mean sea level.

DIAGRAM OF TOWNSHIP

6	5	4	3	2	1
7	8	9	10	11	12
18	17	16	15	14	13
19	20	21	22	23	24
30	29	28	27	26	25
31	32	33	34	35	36

Edition of 1903, reprinted 1934
Polyconic projection.

USGS
Historical File
Topographic Division

KY-IND
TELL CITY

W 11 - 1934 (1885)

1885

U. S. G. S.
FILE COPY
Inspection and Editing

John H. Renshaw, Geographer in charge.
Control by George T. Hawkins.
Topography by Chas. E. Cooke.
Surveyed in 1900.

APPROXIMATE MEAN
DECLINATION 1902

Deoria Springs
Owensboro
Macedon
Sutherland