

LEGEND

RELIEF
(printed in brown)



Contours
(showing height above sea, horizontal form, and steepness of slope of the surface)


DRAINAGE
(printed in blue)



Streams




Intermittent streams




Ponds


CULTURE
(printed in black)



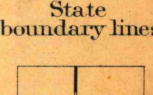
Cities and towns




Roads



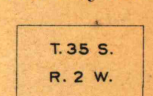
Railroads



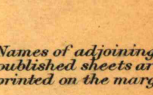
State boundary lines



County boundary lines



Township boundary lines



T. 35 S.
R. 2 W.
Township and range numbers

Names of adjoining published sheets are printed on the margin

Henry Gannett, Chief Topographer
J. H. Renshaw, Geographer in charge
Triangulation by H. L. Baldwin Jr
Topography by Wm. H. Herron
Surveyed in 1889

Scale 1:25,000
0 1 2 3 4 5 Miles
0 1 2 3 4 5 Kilometers

Contour interval 20 feet
Datum is mean sea level

USGS
Historical File
Topographic Division

Edition of Oct. 1897.

FILE COPY

MAP INFORMATION OFFICE