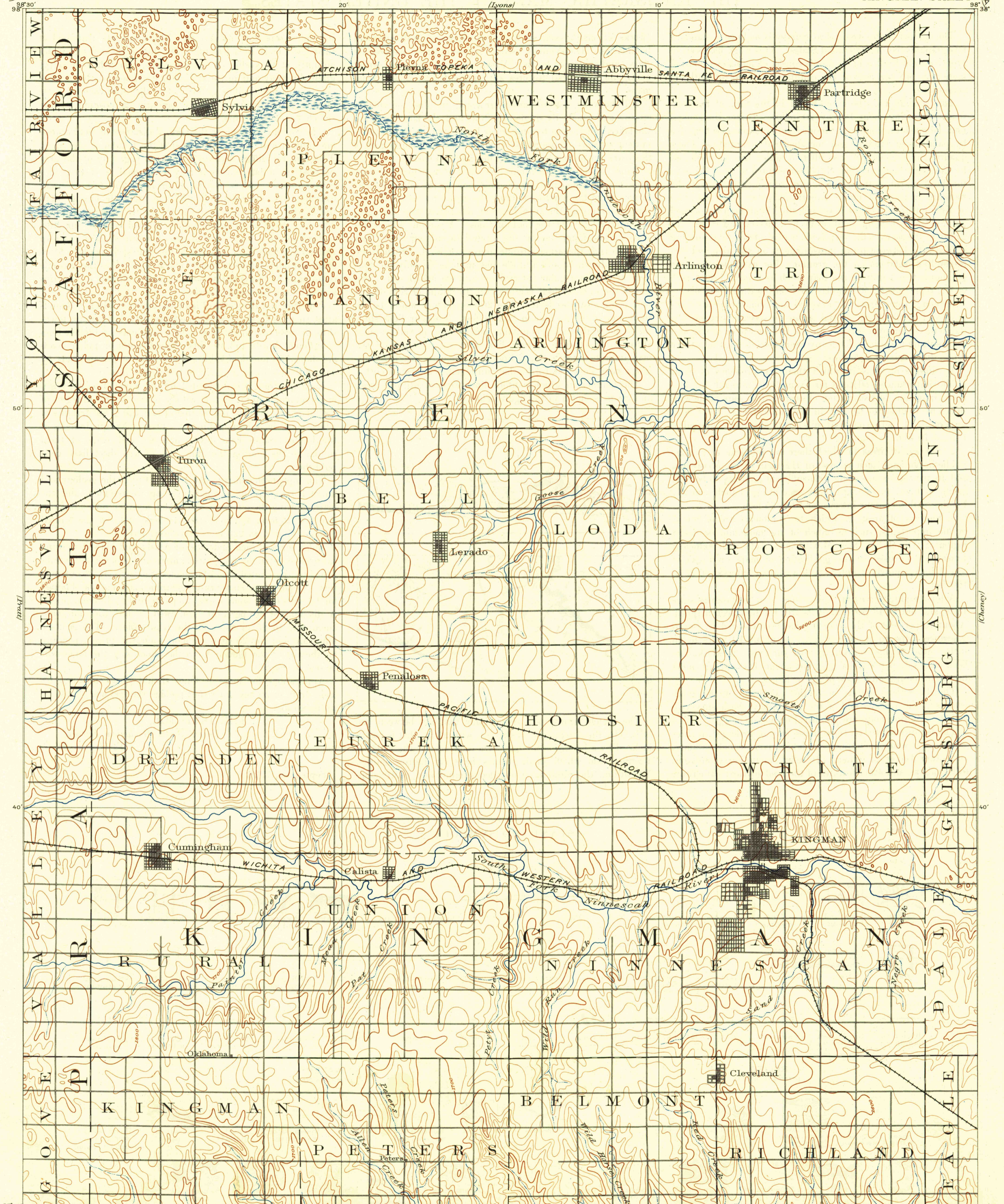
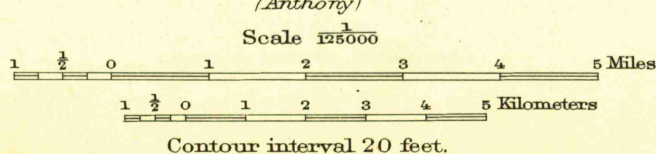
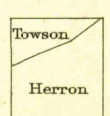


U.S.G.S.
FILE COPY
Inspection and Editing.



Henry Gannett, Chief Topographer.
J.H. Renshaw, Geographer in charge.
Triangulation by H.L. Baldwin, Jr.
Topography by W.H. Herron and R.M. Towson.
Surveyed in 1889.



Contour interval 20 feet.
Datum is mean sea level.

USGS
Historical File
Topographic Division

This map made from surveys
without spirit level control.

Edition of Mar. 1894, reprinted 1937
Polyconic projection.

KANS.
KINGMAN

U.S.G.S.
FILE COPY
Inspection and Editing.

1895