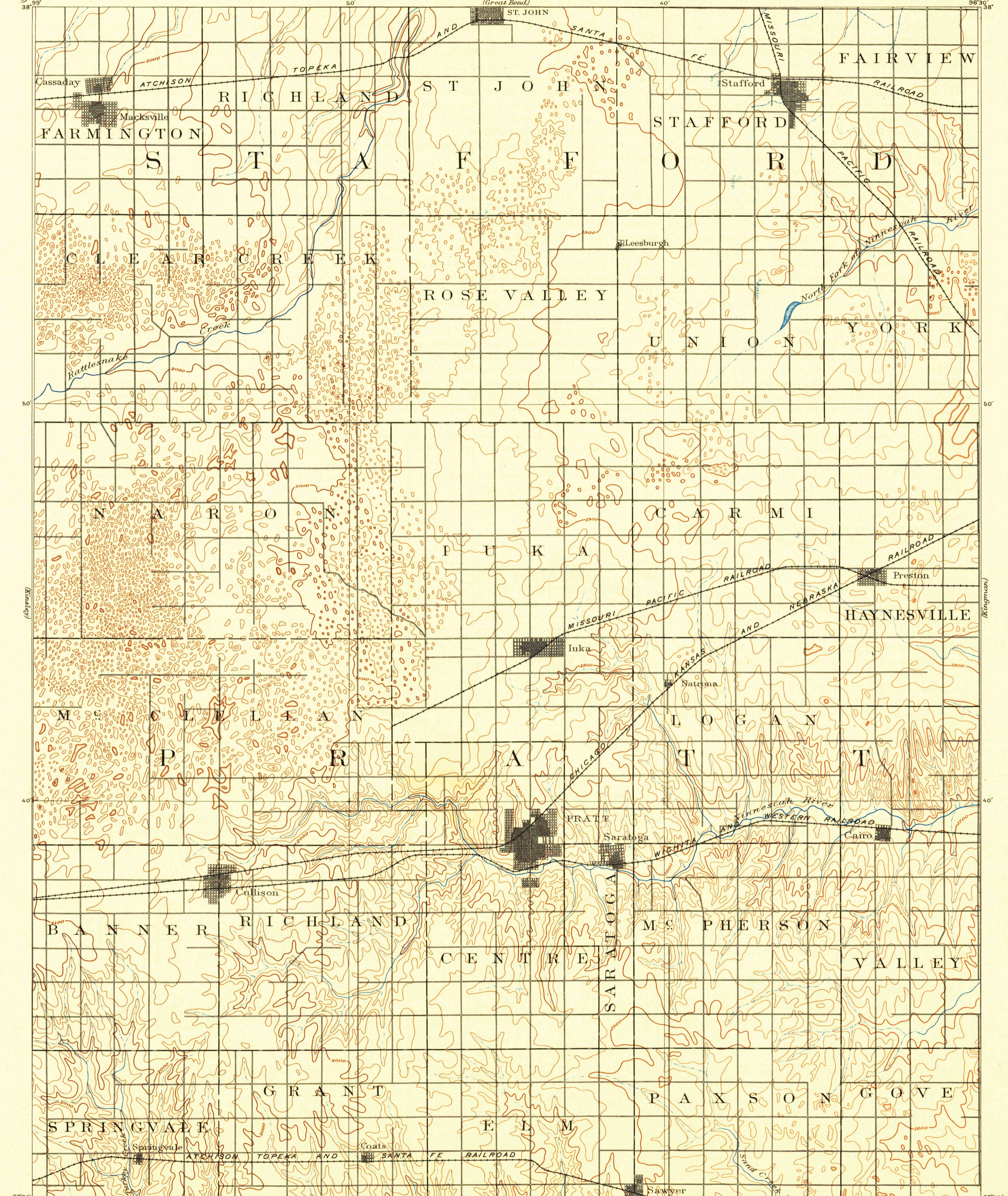
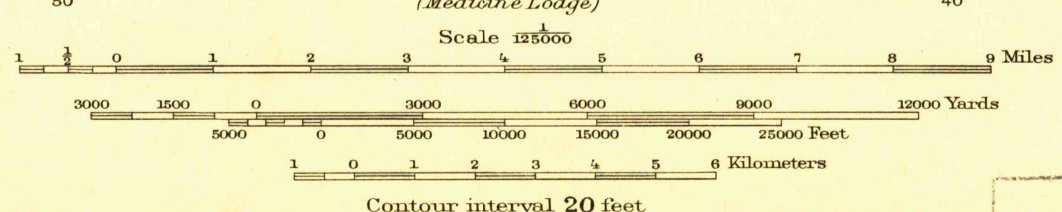
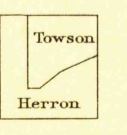


FILE COPY
Inspection and Printing



Henry Gannett, Chief Topographer.
J.H. Renshawe, Geographer in charge.
Triangulation by H.L. Baldwin Jr.
Topography by W.H. Herron and R.M. Towson.
Surveyed in 1889



Surveyed by reconnaissance methods
Edition of July 1894, reprinted 1945.
Polyconic projection
PRATT, KANS.
N3730-W9830/30

USGS
Historical File
Topographic Division

FILE COPY