

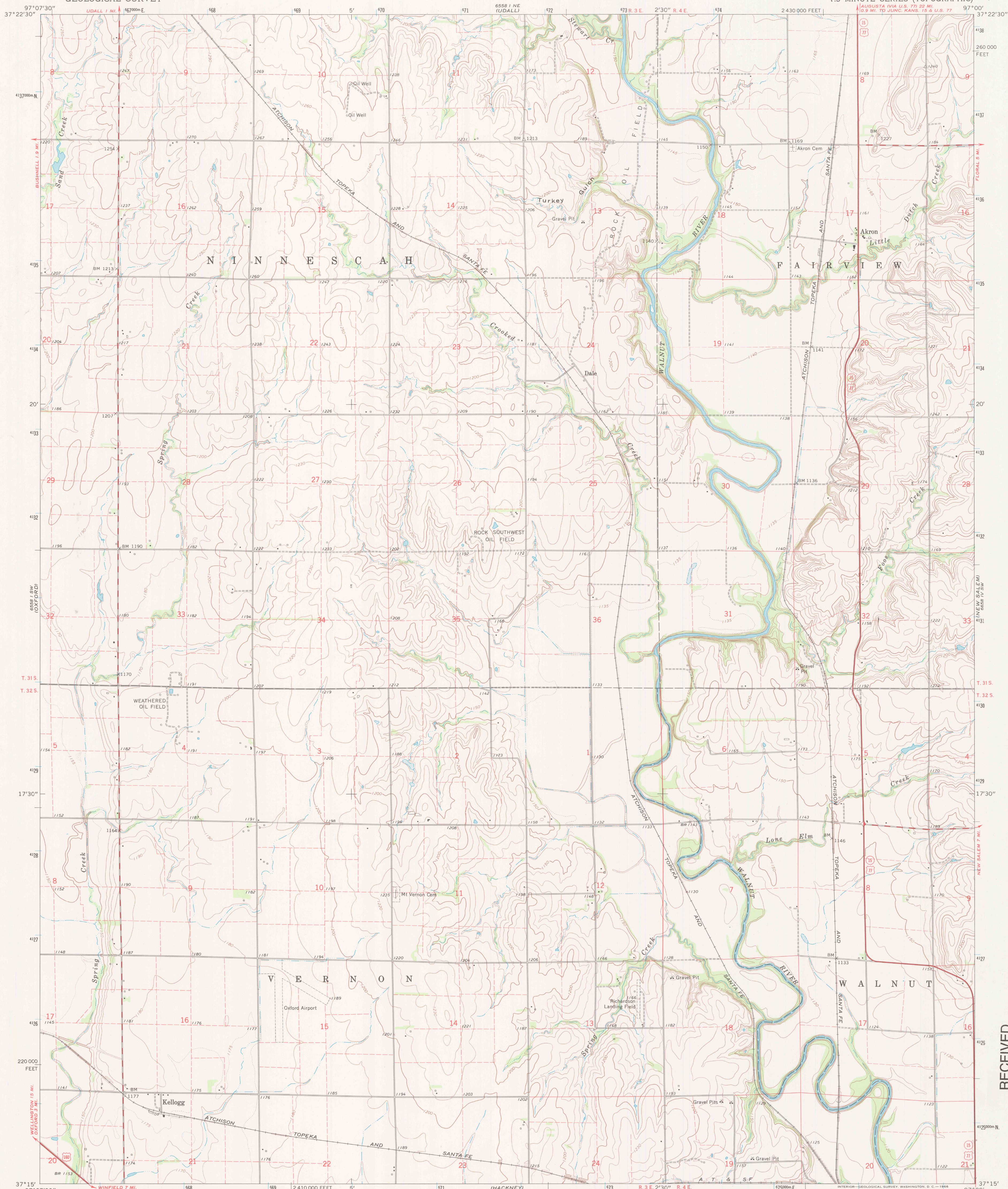
6558 1 NW
ADAMSVILLE
6558 11 NW

UNITED STATES
DEPARTMENT OF THE INTERIOR
GEOLOGICAL SURVEY

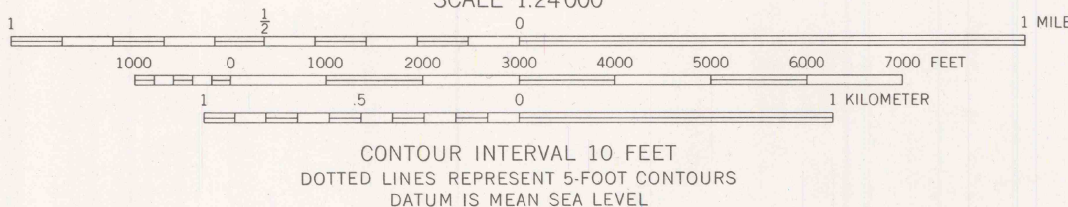
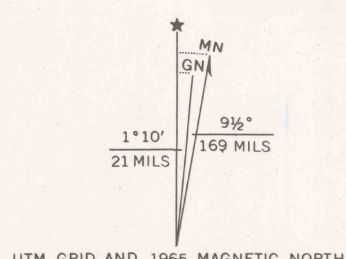
STATE OF KANSAS

AKRON QUADRANGLE
KANSAS-COWLEY CO.
7.5 MINUTE SERIES (TOPOGRAPHIC)

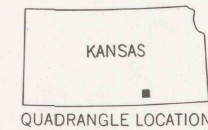
6558 1 NW
ADAMSVILLE
6558 11 NW



Mapped, edited, and published by the Geological Survey
in cooperation with State of Kansas agencies
Control by USGS, USC&GS, and USCE
Topography by photogrammetric methods from aerial
photographs taken 1963. Field checked 1965
Polyconic projection. 1927 North American datum
10,000-foot grid based on Kansas coordinate system, south zone
1000-meter Universal Transverse Mercator grid ticks,
zone 14, shown in blue
Fine red dashed lines indicate selected fence and field lines where
generally visible on aerial photographs. This information is unchecked



THIS MAP COMPLIES WITH NATIONAL MAP ACCURACY STANDARDS
FOR SALE BY U. S. GEOLOGICAL SURVEY, DENVER, COLORADO 80225 OR WASHINGTON, D. C. 20242
AND BY THE STATE GEOLOGICAL SURVEY, LAWRENCE, KANSAS
A FOLDER DESCRIBING TOPOGRAPHIC MAPS AND SYMBOLS IS AVAILABLE ON REQUEST



ROAD CLASSIFICATION
Heavy-duty ——— Light-duty ———
Medium-duty ——— Unimproved dirt ———
U. S. Route ——— State Route ———

AKRON, KANS.
N3715—W9700/7.5
1965
AMS 6558 1 SE-SERIES V878

RECEIVED

OCT 31 1998

USGS NWID
HISTORICAL MAP ARCHIVES

ISBN 0-607-20265-5

