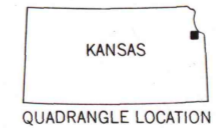
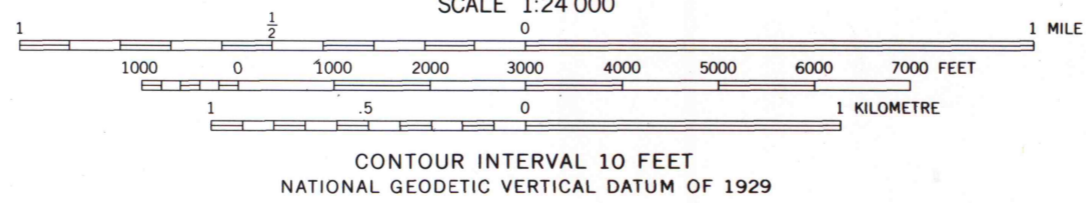
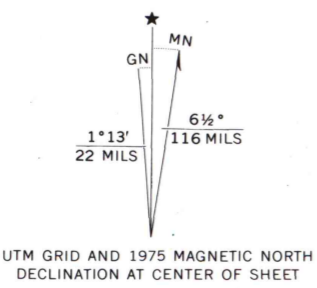


Mapped, edited, and published by the Geological Survey
Control by USGS and USC&GS

Topography from aerial photographs by multiplex methods
Aerial photographs taken 1948. Field check 1949

Polyconic projection. 1927 North American datum
10,000-foot grid based on Kansas coordinate system, north zone
1000-metre Universal Transverse Mercator grid ticks,
zone 15, shown in blue

Revisions shown in purple compiled from aerial photographs
taken 1970 and 1975. This information not field checked



MAP AND AIR PHOTO
LIBRARY

JUN 8 1977

University of Wisconsin
Madison

BASEHOR, KANS.
N 3907.5—W 9452.5/7.5

1949

PHOTOREVISED 1970 AND 1975
AMS 7082 III NW—SERIES V978

THIS MAP COMPLIES WITH NATIONAL MAP ACCURACY STANDARDS
FOR SALE BY U. S. GEOLOGICAL SURVEY, DENVER, COLORADO 80225 OR RESTON, VIRGINIA 22092
AND STATE GEOLOGICAL SURVEY, LAWRENCE, KANSAS 66044
A FOLDER DESCRIBING TOPOGRAPHIC MAPS AND SYMBOLS IS AVAILABLE ON REQUEST