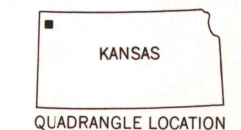
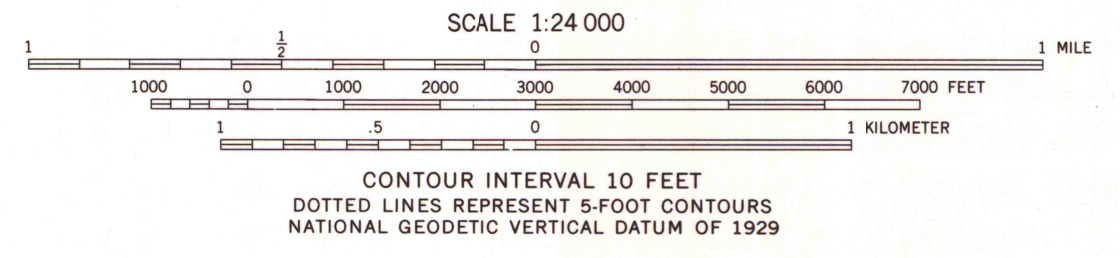
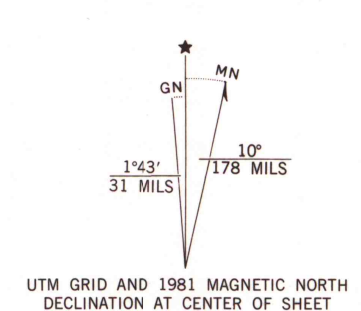


Mapped, edited, and published by the Geological Survey in cooperation with State of Kansas agencies  
Control by USGS and NOS/NOAA  
Topography by photogrammetric methods from aerial photographs taken 1977. Field checked 1978. Map edited 1981  
Projection and 10,000-foot grid ticks: Kansas coordinate system, north zone (Lambert conformal conic)  
1000-meter: Universal Transverse Mercator grid, zone 14 1927 North American Datum  
To place on the predicted North American Datum 1983 move the projection lines 4 meters north and 39 meters east as shown by dashed corner ticks  
Fine red dashed lines indicate selected fence and field lines where generally visible on aerial photographs. This information is unchecked



ROAD CLASSIFICATION  
Primary highway, hard surface  
Secondary highway, hard surface  
Light-duty road, hard or improved surface  
Unimproved road  
Interstate Route  
U. S. Route  
State Route

THIS MAP COMPLIES WITH NATIONAL MAP ACCURACY STANDARDS  
FOR SALE BY U. S. GEOLOGICAL SURVEY, DENVER, COLORADO 80225, OR RESTON, VIRGINIA 22092  
AND STATE GEOLOGICAL SURVEY, LAWRENCE, KANSAS 66044  
A FOLDER DESCRIBING TOPOGRAPHIC MAPS AND SYMBOLS IS AVAILABLE ON REQUEST

BIRD CITY SOUTH NW, KANS.  
NW/4 BIRD CITY SOUTH 15' QUADRANGLE  
N3937.5-W1137.5/7.5

MAP AND AIR PHOTO LIBRARY  
JUN 15 1981  
University of Wisconsin  
Madison