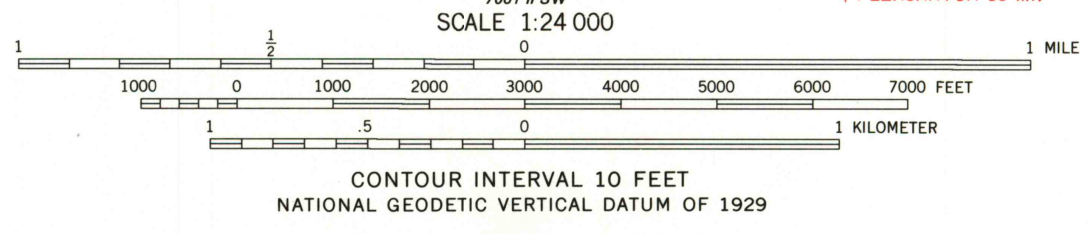
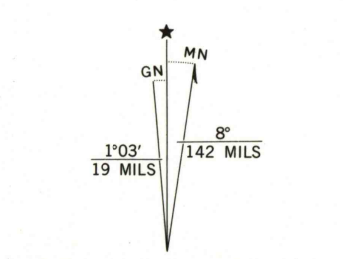
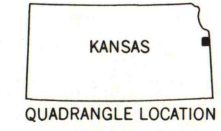


Mapped, edited, and published by the Geological Survey
Control by USGS and USC&GS
Topography from aerial photographs by Kesh plotter
Aerial photographs taken 1947-1948. Field check 1956
Polyconic projection. 1927 North American datum
10,000-foot grids based on Kansas coordinate system,
north and south zones
1000 meter Universal Transverse Mercator Grid ticks,
Zone 15, shown in blue



ROAD CLASSIFICATION

Heavy-duty	Light-duty
Medium-duty	Unimproved dirt
U.S. Route	



THIS MAP COMPLIES WITH NATIONAL MAP ACCURACY STANDARDS
FOR SALE BY U.S. GEOLOGICAL SURVEY, DENVER, COLORADO 80225, OR RESTON, VIRGINIA 22092
AND BY THE STATE GEOLOGICAL SURVEY, LAWRENCE, KANSAS 66044
A FOLDER DESCRIBING TOPOGRAPHIC MAPS AND SYMBOLS IS AVAILABLE ON REQUEST

USGS
Historical File
Topographic Division

BUCYRUS, KANSAS
N3837.5-W9437.5/7.5
1956
AMS 7061 II NW—SERIES V878

JUL 18 1977

1800