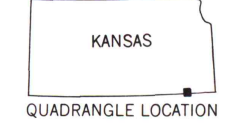
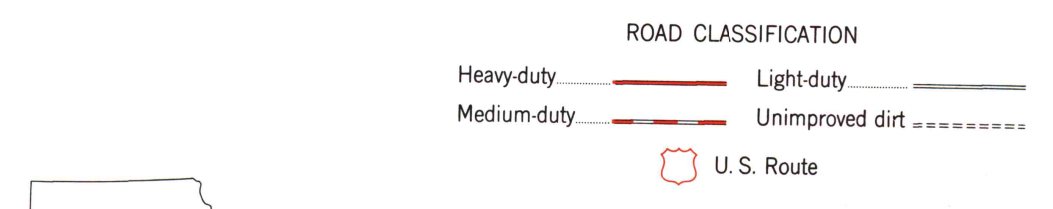
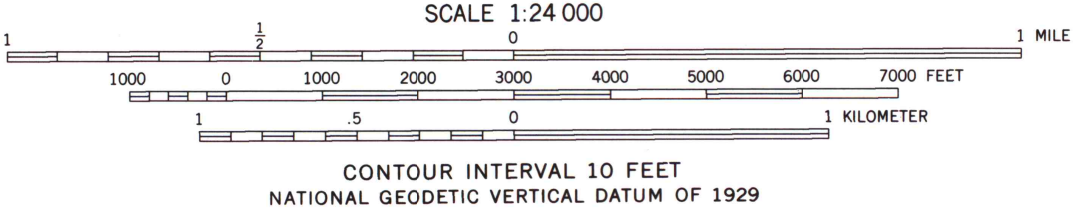
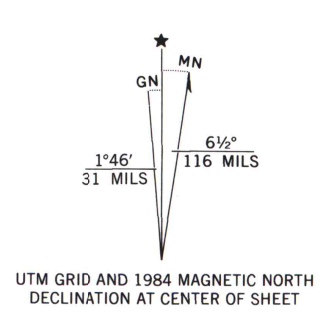


Mapped, edited, and published by the Geological Survey in cooperation with State of Kansas agencies  
Control by USGS and USC&GS  
Topography by photogrammetric methods from aerial photographs taken 1960. Field checked 1961.  
Polyconic projection. 1927 North American datum  
10,000-foot grid based on Kansas coordinate system, south zone  
1000-meter Universal Transverse Mercator grid ticks, zone 15, shown in blue  
Red tint indicates area in which only landmark buildings are shown  
All wells shown are oil wells  
To place on the predicted North American Datum 1983, move the projection lines 2 meters south and 24 meters east as shown by dashed corner ticks



THIS MAP COMPLIES WITH NATIONAL MAP ACCURACY STANDARDS FOR SALE BY U.S. GEOLOGICAL SURVEY, DENVER, COLORADO 80225, OR RESTON, VIRGINIA 22092 AND STATE GEOLOGICAL SURVEY, LAWRENCE, KANSAS 66044  
A FOLDER DESCRIBING TOPOGRAPHIC MAPS AND SYMBOLS IS AVAILABLE ON REQUEST

There may be private inholdings within the boundaries of the National or State reservations shown on this map  
Revisions shown in purple compiled from aerial photographs taken 1981 and other sources. This information not field checked. Map edited 1984

CANEY, KANS. 37095-AB-TF-024  
1961 PHOTOREVISED 1984  
DMA 6858 III SW-SERIES V878

U.S. Regional Depository Co. DO NOT DISCARD  
MAY 21 1984  
A.H. ROBINSON MAP LIBRARY  
University of Wisconsin Madison