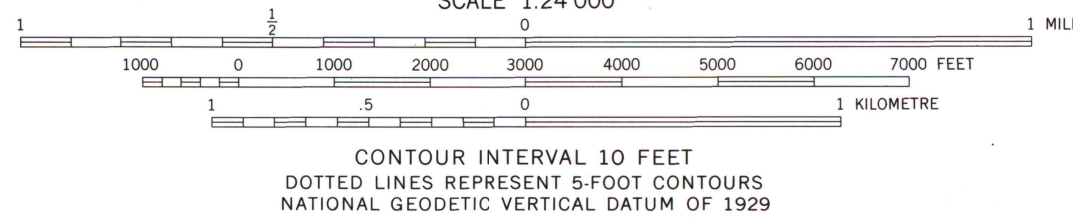
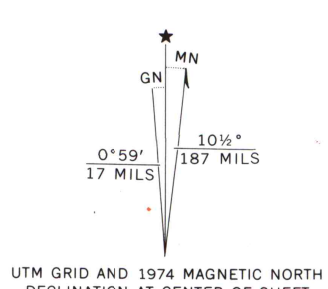
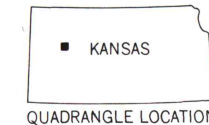


Mapped, edited, and published by the Geological Survey in cooperation with State of Kansas agencies  
Control by USGS and NOS/NOAA  
Topography by photogrammetric methods from aerial photographs taken 1973. Field checked 1974  
Projection: Kansas coordinate system, south zone (Lambert conformal conic)  
10,000-foot grid ticks based on Kansas coordinate system, south and north zones  
1000-metre Universal Transverse Mercator grid ticks, zone 14, shown in blue. 1927 North American datum  
Fine red dashed lines indicate selected fence and field lines where generally visible on aerial photographs. This information is unchecked



CONTOUR INTERVAL 10 FEET  
DOTTED LINES REPRESENT 5-FOOT CONTOURS  
NATIONAL GEODETIC VERTICAL DATUM OF 1929



ROAD CLASSIFICATION  
Primary highway, hard surface  
Secondary highway, hard surface  
Light-duty road, hard or improved surface  
Unimproved road  
Interstate Route  
U. S. Route  
State Route

MAP AND AIR PHOTO LIBRARY

CHEYENNE CREEK, KANS.  
N3837.5-W10030/7.5

JUN 8 1977

1974

University of Wisconsin  
Madison

AMS 5861 II NE-SERIES V878