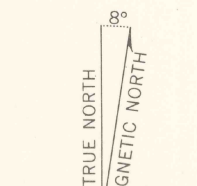


Mapped, edited, and published by the Geological Survey
in cooperation with State of Kansas agencies

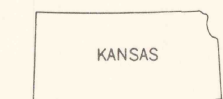
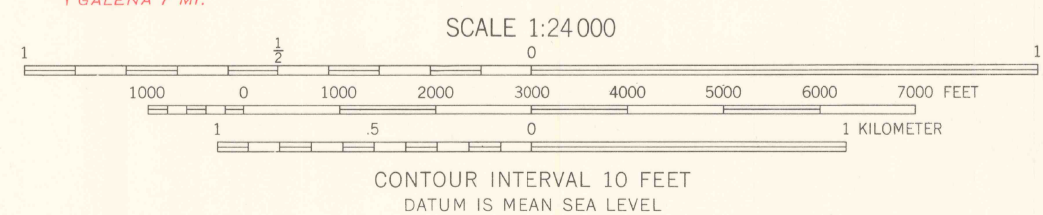
Control by USGS and USC&GS

Topography from aerial photographs by photogrammetric methods
Aerial photographs taken 1958. Field check 1959

Polyconic projection. 1927 North American datum
10,000-foot grid based on Kansas coordinate system, south zone
1000-meter Universal Transverse Mercator grid ticks,
zone 15, shown in blue



APPROXIMATE MEAN
DECLINATION, 1959



USGS
Historical File
Topographic Division

CRESTLINE, KANS.
N 3707.5—W 9437.5/7.5
1959

JUN 17 1974

1550