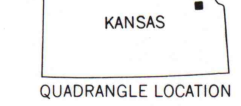
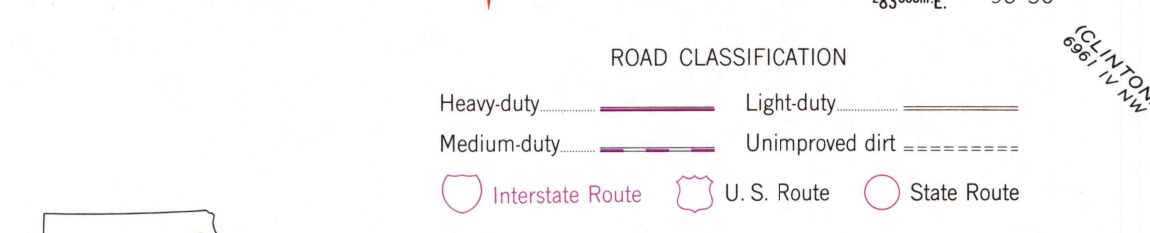
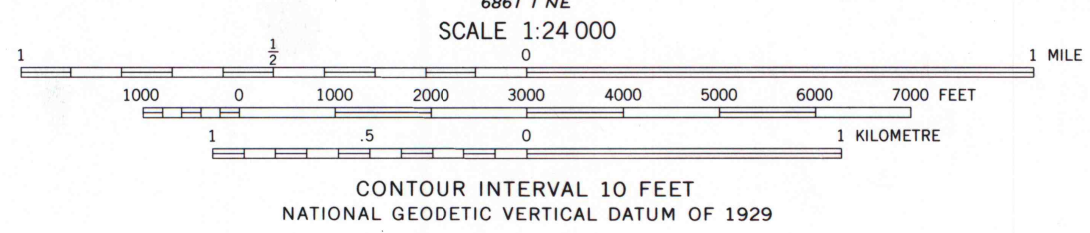
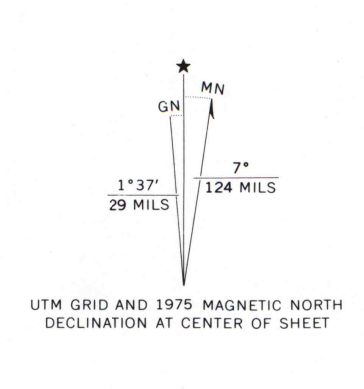




Mapped, edited, and published by the Geological Survey  
Control by USGS and USC&GS  
Topography by multiplex methods from aerial photographs  
taken 1948, and by plane-table surveys 1950  
Field check 1950  
Polyconic projection. 1927 North American datum  
10,000-foot grid based on Kansas coordinate system, north zone  
1000-metre Universal Transverse Mercator grid ticks,  
zone 15, shown in blue  
Revisions shown in purple compiled from aerial photographs  
taken 1970 and 1975. This information not field checked



THIS MAP COMPLIES WITH NATIONAL MAP ACCURACY STANDARDS  
FOR SALE BY U. S. GEOLOGICAL SURVEY, DENVER, COLORADO 80225, OR RESTON, VIRGINIA 22092  
AND STATE GEOLOGICAL SURVEY, LAWRENCE, KANSAS 66044  
A FOLDER DESCRIBING TOPOGRAPHIC MAPS AND SYMBOLS IS AVAILABLE ON REQUEST

GRANTVILLE, KANS.  
N 3900-W 9530/7.5  
1950  
PHOTOREVISED 1970 AND 1975  
AMS 6862 II SE-SERIES V878