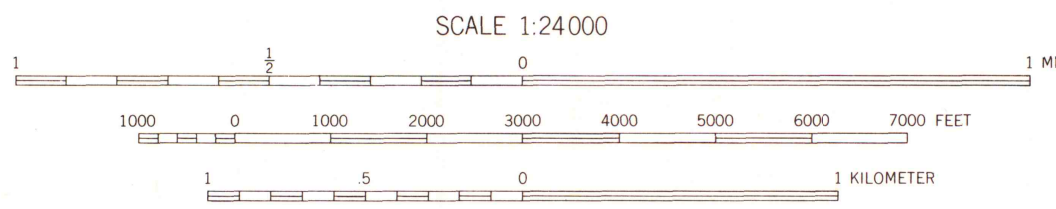
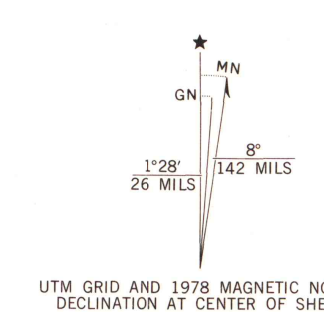
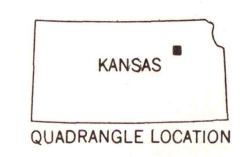


Mapped by the Army Map Service
Published for civil use by the Geological Survey
Control by USGS, USC&GS, and USCE
Topography from aerial photographs by multiplex methods
Aerial photographs taken 1947. Field check 1947
Culture and drainage revised from aerial photographs
taken 1954. Field check 1954-1955
Polyconic projection. 1927 North American datum
10,000-foot grid based on Kansas coordinate system, north zone
1000-meter Universal Transverse Mercator grid ticks, zone 14,
shown in blue
Unchecked elevations are shown in brown
Revisions shown in purple compiled from aerial photographs taken
1977. Map edited 1978. This information not field checked
Purple tint indicates extension of urban areas



CONTOUR INTERVAL 20 FEET
NATIONAL GEODETIC VERTICAL DATUM OF 1929
FOR SALE BY U. S. GEOLOGICAL SURVEY, DENVER, COLORADO 80225, OR RESTON, VIRGINIA 22092
AND STATE GEOLOGICAL SURVEY, LAWRENCE, KANSAS 66044
A FOLDER DESCRIBING TOPOGRAPHIC MAPS AND SYMBOLS IS AVAILABLE ON REQUEST



ROAD CLASSIFICATION

Heavy-duty	Light-duty
Medium-duty	Unimproved dirt
U. S. Route	State Route

KEATS, KANS.
NW 1/4 MANHATTAN 15' QUADRANGLE
N 39° 07.5'—W 96° 37.5'
1955
PHOTOREVISED 1978
AMS 6662 II NW—SERIES V878

MAP AND AIR PHOTO
LIBRARY
JAN 25 1979
University of Wisconsin
Madison