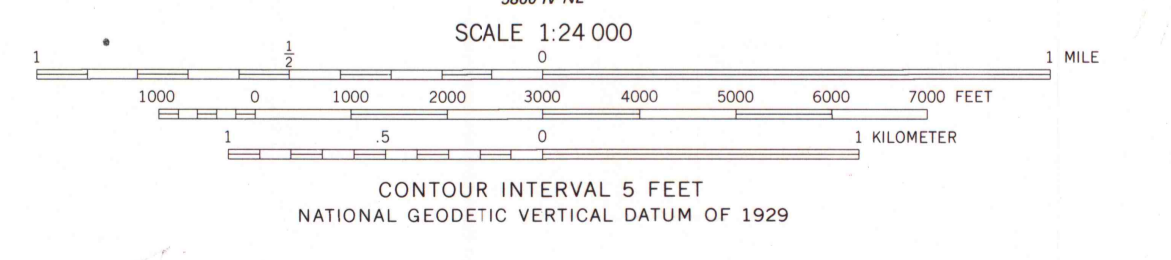
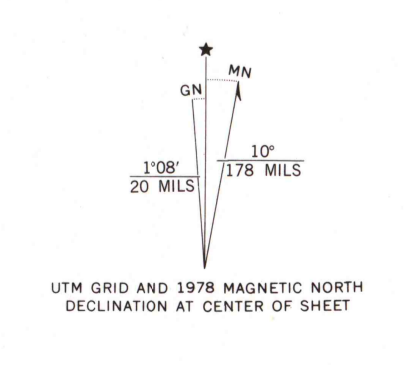
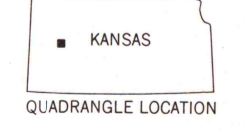


Mapped, edited, and published by the Geological Survey in cooperation with State of Kansas agencies
 Control by USGS and NOS/NOAA
 Topography by photogrammetric methods from aerial photographs taken 1974. Field checked 1976. Map edited 1978
 Projection and 10,000-foot grid ticks: Kansas coordinate system, south zone (Lambert conformal conic)
 1000-meter Universal Transverse Mercator grid, zone 14 1927 North American datum
 Fine red dashed lines indicate selected fence and field lines where generally visible on aerial photographs. This information is unchecked



ROAD CLASSIFICATION

Primary highway, hard surface	Light-duty road, hard or improved surface
Secondary highway, hard surface	Unimproved road
Interstate Route	U. S. Route
	State Route



LAKE SCOTT SE, KANS.
 5861 III SE QUADRANGLE
 N3830 — W10045/7.5
 1978

THIS MAP COMPLIES WITH NATIONAL MAP ACCURACY STANDARDS FOR SALE BY U. S. GEOLOGICAL SURVEY, DENVER, COLORADO 80225, OR RESTON, VIRGINIA 22092 AND STATE GEOLOGICAL SURVEY, LAWRENCE, KANSAS 66044
 A FOLDER DESCRIBING TOPOGRAPHIC MAPS AND SYMBOLS IS AVAILABLE ON REQUEST

MAP AND AIR PHOTO LIBRARY
 SEP 22 1978
 University of Wisconsin
 Madison