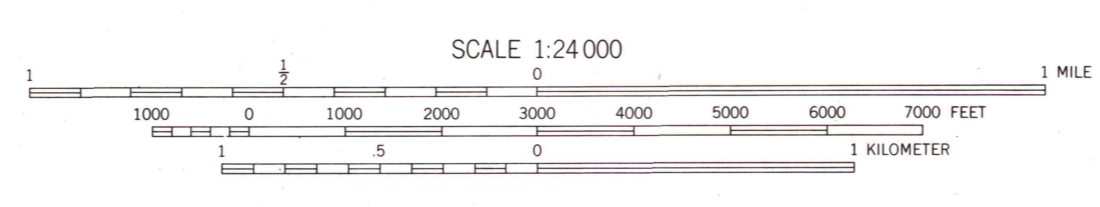
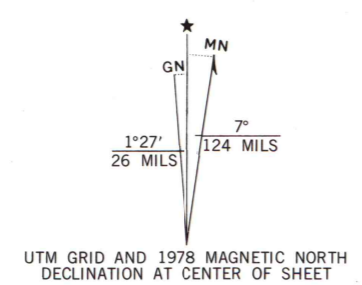
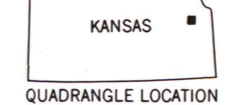
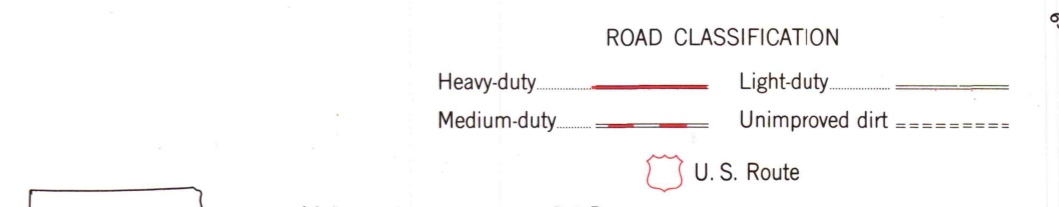


Mapped, edited, and published by the Geological Survey in cooperation with State of Kansas agencies
Control by USGS and USC&GS
Topography from aerial photographs by multiplex methods
Aerial photographs taken 1947-1948. Field check 1957
Polyconic projection. 1927 North American datum
10,000-foot grid based on Kansas coordinate system, north zone
1000-meter Universal Transverse Mercator grid ticks, zone 15, shown in blue
Revisions shown in purple compiled in cooperation with State of Kansas agencies from aerial photographs taken 1977. Map edited 1978. This information not field checked



CONTOUR INTERVAL 10 FEET
NATIONAL GEODETIC VERTICAL DATUM OF 1929

THIS MAP COMPLIES WITH NATIONAL MAP ACCURACY STANDARDS
FOR SALE BY U. S. GEOLOGICAL SURVEY, DENVER, COLORADO 80225, OR RESTON, VIRGINIA 22092
AND STATE GEOLOGICAL SURVEY, LAWRENCE, KANSAS 66044
A FOLDER DESCRIBING TOPOGRAPHIC MAPS AND SYMBOLS IS AVAILABLE ON REQUEST



MAP AND AIR PHOTO LIBRARY
NOV 27 1978
University of Wisconsin
Madison

LONE STAR, KANS.
N3845—W9515/7.5
1957
PHOTOREVISED 1978
AMS 6961 IV SE—SERIES V878