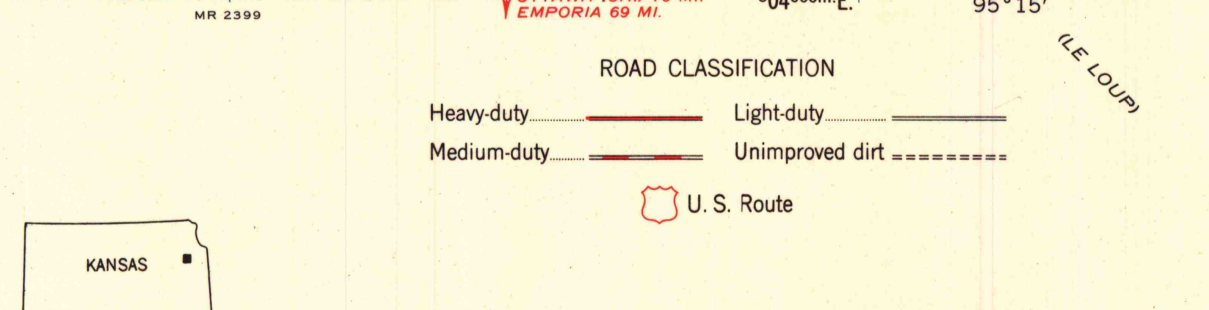
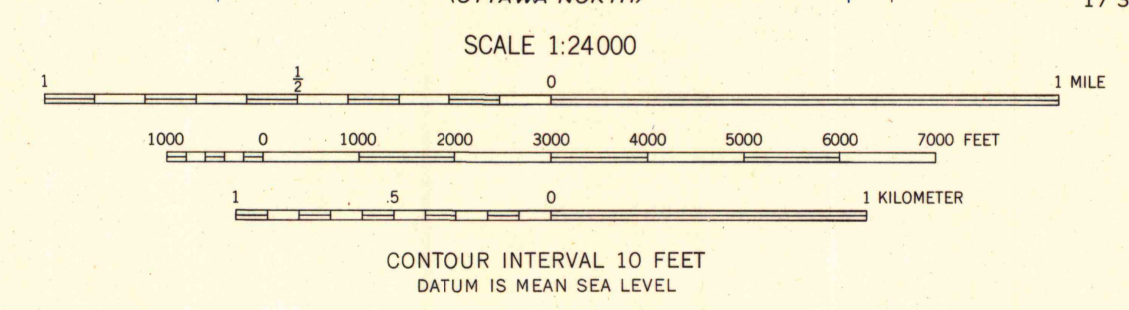
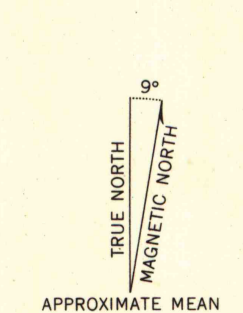


Mapped, edited, and published by the Geological Survey in cooperation with State of Kansas agencies  
 Control by USGS and USC&GS  
 Topography from aerial photographs by multiplex methods  
 Aerial photographs taken 1947-1948. Field check 1957  
 Polyconic projection. 1927 North American datum  
 10,000-foot grid based on Kansas coordinate system, north zone  
 1000-meter Universal Transverse Mercator grid ticks, zone 15, shown in blue



THIS MAP COMPLIES WITH NATIONAL MAP ACCURACY STANDARDS  
 FOR SALE BY U.S. GEOLOGICAL SURVEY, DENVER 2, COLORADO OR WASHINGTON 25, D. C.  
 AND BY THE STATE GEOLOGICAL SURVEY, LAWRENCE, KANSAS  
 A FOLDER DESCRIBING TOPOGRAPHIC MAPS AND SYMBOLS IS AVAILABLE ON REQUEST

LONE STAR, KANS.  
 N3845—W9515/7.5  
 1957  
 MAP AND AIR PHOTO LIBRARY  
 University of Wisconsin