

Maped, edited, and published by the Geological Survey

Control by USGS, USC&GS, and Kansas Geological Survey

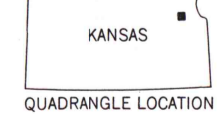
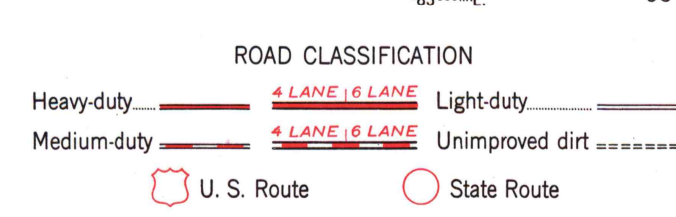
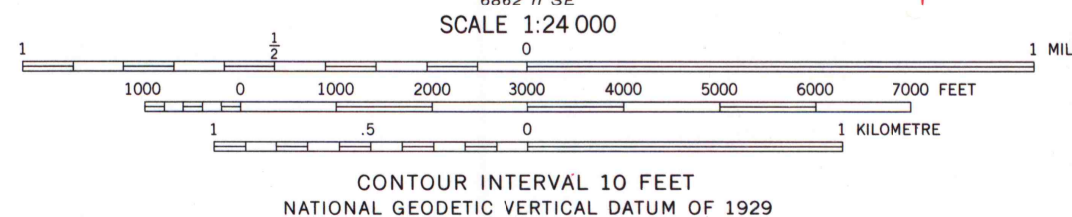
Topography from aerial photographs by Kelsh plotter

Aerial photographs taken 1948. Field check 1951-1952

Polyconic projection. 1927 North American datum
10,000-foot grid based on Kansas coordinate system, north zone
1000-metre Universal Transverse Mercator grid ticks,
zone 15, shown in blue

Revisions shown in purple compiled from aerial photographs
taken 1970 and 1975. This information not field checked

UTM GRID AND 1975 MAGNETIC NORTH
DECLINATION AT CENTER OF SHEET



MAP AND AIR PHOTO
LIBRARY

JUN 8 1977

MERIDEN, KANS.
N3907.5-W9530/7.5

University of Wisconsin
Madison

1952
PHOTOREVISED 1970 AND 1975
AMS 6662 II NE-SERIES 9878

THIS MAP COMPLIES WITH NATIONAL MAP ACCURACY STANDARDS
FOR SALE BY U. S. GEOLOGICAL SURVEY, DENVER, COLORADO 80225, OR RESTON, VIRGINIA 22092
AND STATE GEOLOGICAL SURVEY, LAWRENCE, KANSAS 66044
A FOLDER DESCRIBING TOPOGRAPHIC MAPS AND SYMBOLS IS AVAILABLE ON REQUEST