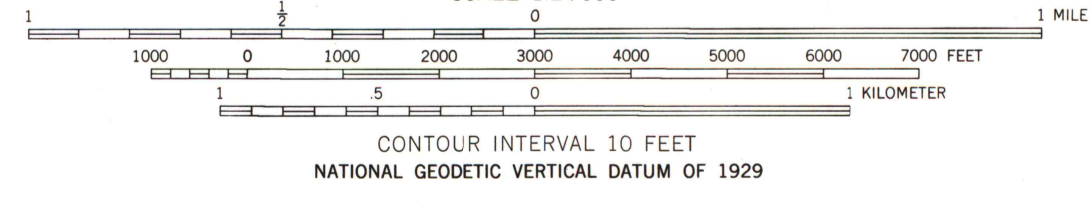
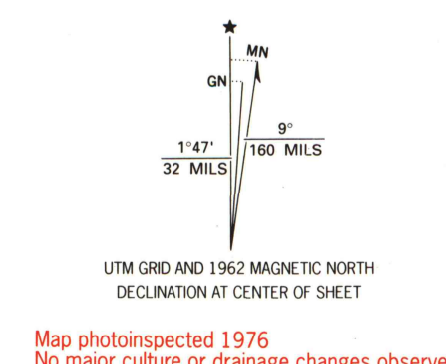
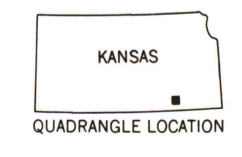
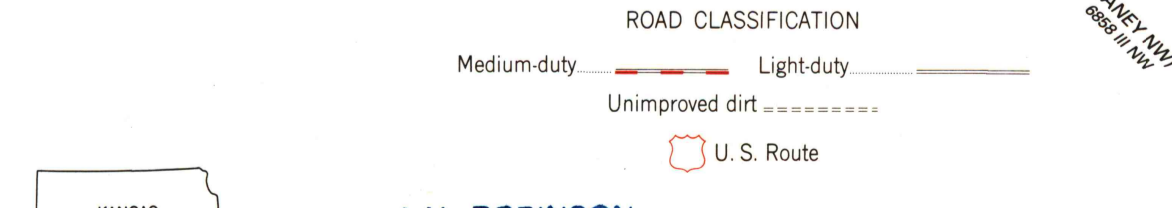


Mapped, edited, and published by the Geological Survey in cooperation with State of Kansas agencies  
Control by USGS and USC&GS  
Topography by photogrammetric methods from aerial photographs taken 1960. Field checked 1962  
Polyconic projection. 1927 North American datum 10,000-foot grid based on Kansas coordinate system, south zone 1000-meter Universal Transverse Mercator grid ticks, zone 14, shown in blue  
All wells shown are oil wells  
The difference between 1927 North American Datum and North American Datum of 1983 (NAD 83) for 7.5-minute intersections is given in USGS Bulletin 1875. The NAD 83 is shown by dashed corner ticks  
Fine red dashed lines indicate selected fence and field lines where generally visible on aerial photographs. This information is unchecked



THIS MAP COMPLIES WITH NATIONAL MAP ACCURACY STANDARDS FOR SALE BY U.S. GEOLOGICAL SURVEY DENVER, COLORADO 80225, OR RESTON, VIRGINIA 22092 A FOLDER DESCRIBING TOPOGRAPHIC MAPS AND SYMBOLS IS AVAILABLE ON REQUEST



A.H. ROBINSON  
MAP LIBRARY  
JUN 24 1992  
University of Wisconsin  
Madison

OAK VALLEY, KANS.  
37096-C1-TF-024  
1962  
PHOTOINSPECTED 1976  
DMA 6758 I SE - SERIES V878

U.S. Regional  
Depository Copy  
DO NOT DISCARD