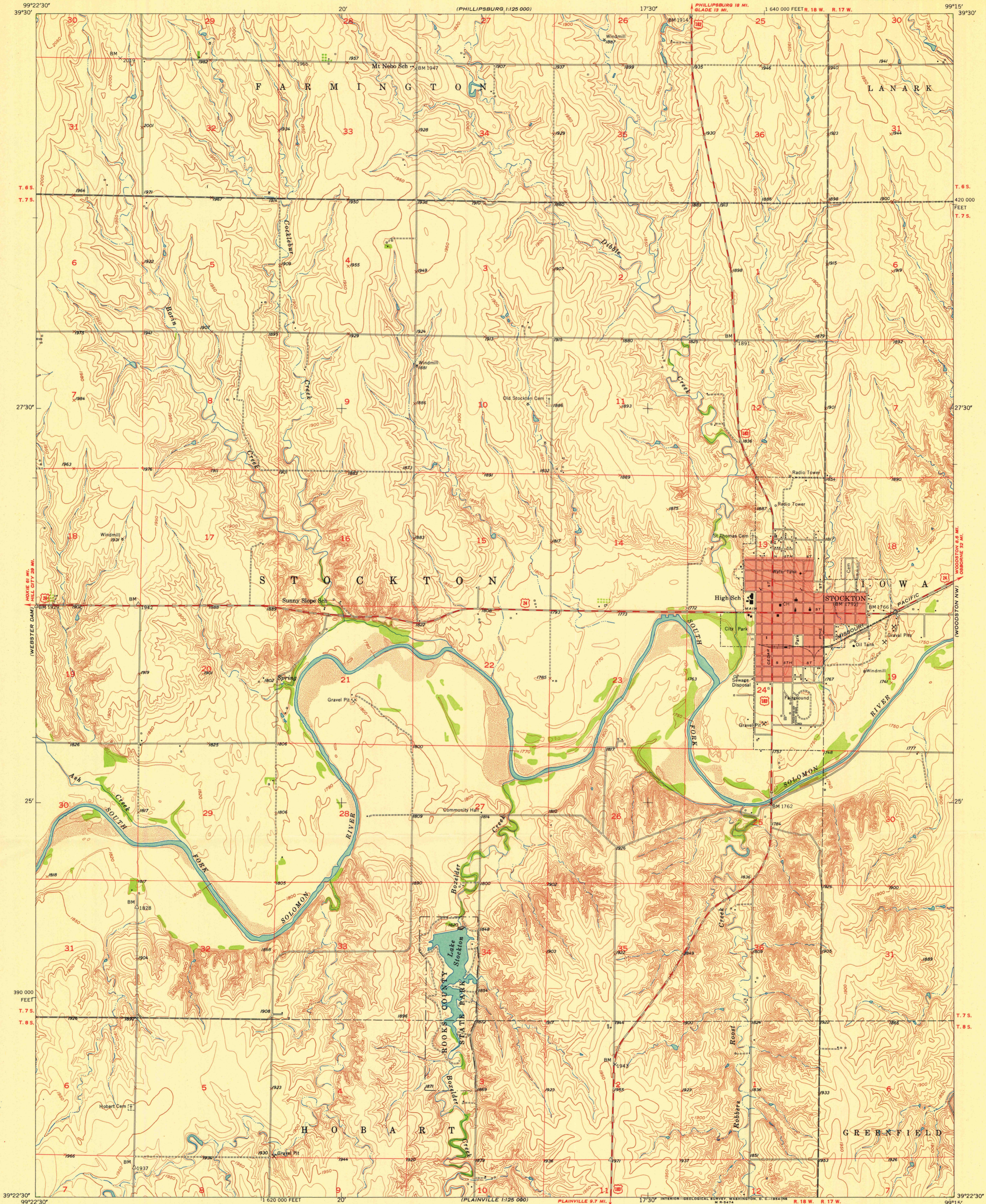


(PHILLIPSBURG)
1:125,000

UNITED STATES
DEPARTMENT OF THE INTERIOR
GEOLOGICAL SURVEY

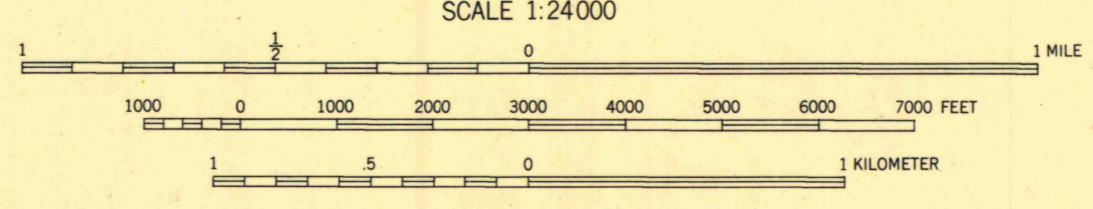
STOCKTON QUADRANGLE
KANSAS—ROOKS CO.
7.5 MINUTE SERIES (TOPOGRAPHIC)

(PHILLIPSBURG)
1:125,000



Mapped, edited, and published by the Geological Survey as part of the Department of the Interior program for the development of the Missouri River Basin. Control by USGS and USC&GS. Topography from aerial photographs by Kalsh plotter. Aerial photographs taken 1951. Field check 1953. Polyconic projection. 1927 North American datum. 10,000-foot grid based on Kansas coordinate system, north zone. Red tint indicates area in which only landmark buildings are shown.

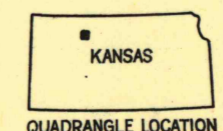
TRUE NORTH
MAGNETIC NORTH
APPROXIMATE MEAN DECLINATION, 1953



CONTOUR INTERVAL 10 FEET
DATUM IS MEAN SEA LEVEL

THIS MAP COMPLIES WITH NATIONAL MAP ACCURACY STANDARDS
FOR SALE BY U. S. GEOLOGICAL SURVEY, FEDERAL CENTER, DENVER, COLORADO, OR WASHINGTON 25, D. C.
AND BY THE STATE GEOLOGICAL SURVEY, LAWRENCE, KANSAS
A FOLDER DESCRIBING TOPOGRAPHIC MAPS AND SYMBOLS IS AVAILABLE ON REQUEST

ROAD CLASSIFICATION
Heavy-duty 4 LANE IS LANE Light-duty
Medium-duty 4 LANE IS LANE Unimproved dirt
U. S. Route State Route



STOCKTON, KANS.
N3922.5-W9915.7.5

1953 UNIVERSITY OF WISCONSIN
Department of Geography