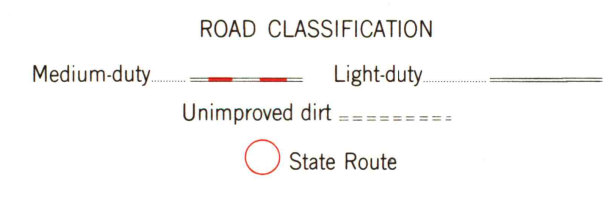
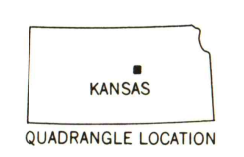
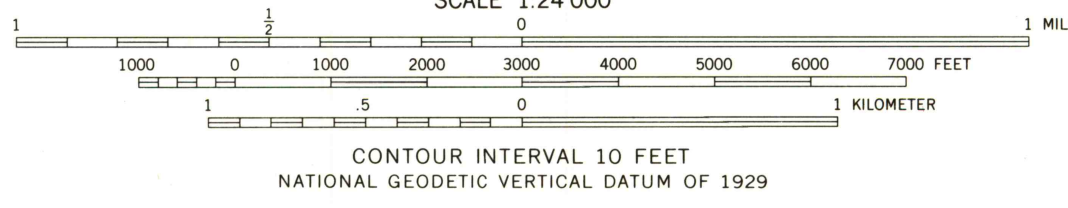
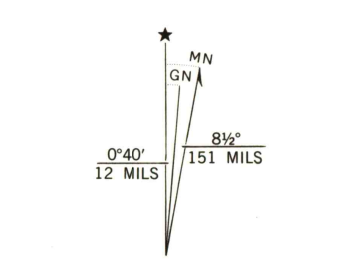


Mapped, edited, and published by the Geological Survey in cooperation with state of Kansas agencies
Control by USGS and USC&GS
Topography from aerial photographs by Kesh plotter
Aerial photographs taken 1956. Field check 1957
Polyconic projection. 1927 North American datum
10,000-foot grid based on Kansas coordinate system, north zone
1000-meter Universal Transverse Mercator grid ticks,
zone 14, shown in blue
To place on the predicted North American Datum 1983
move the projection lines 2 meters north and
28 meters east as shown by dashed corner ticks
Areas covered by dashed light-blue pattern are subject
to controlled inundation. Maximum elevation 1507



THIS MAP COMPLIES WITH NATIONAL MAP ACCURACY STANDARDS
FOR SALE BY U. S. GEOLOGICAL SURVEY, DENVER, COLORADO 80225, OR RESTON, VIRGINIA 22092
A FOLDER DESCRIBING TOPOGRAPHIC MAPS AND SYMBOLS IS AVAILABLE ON REQUEST
VENANGO, KANS.
N3837.5-W9752.5/7.5
1957
PHOTOREVISED 1979
DMA 6461 III NW-SERIES V878

