
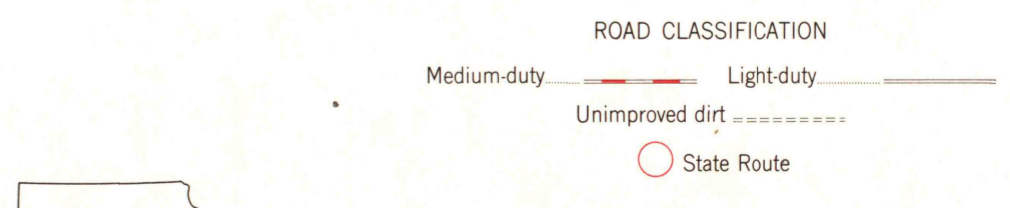
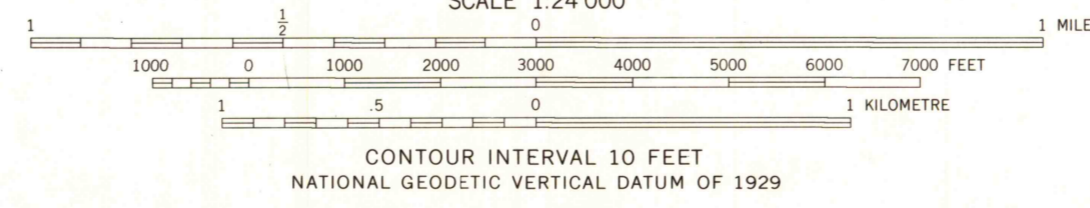
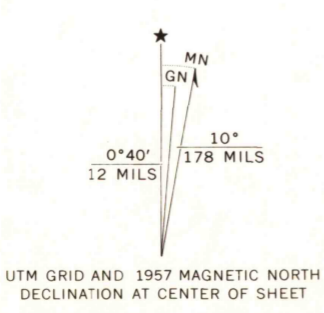


Mapped, edited, and published by the Geological Survey in cooperation with state of Kansas agencies
Control by USGS and USC&GS
Topography from aerial photographs by Kesh plotters
Aerial photographs taken 1956. Field check 1957
Polyconic projection. 1927 North American datum
10,000-foot grid based on Kansas coordinate system, north zone
1000-metre Universal Transverse Mercator grid ticks, zone 14, shown in blue
Areas covered by dashed light-blue pattern are subject to controlled inundation. Maximum elevation 1507



THIS MAP COMPLIES WITH NATIONAL MAP ACCURACY STANDARDS
FOR SALE BY U.S. GEOLOGICAL SURVEY, DENVER, COLORADO 80225, OR RESTON, VIRGINIA 22092
AND BY THE STATE GEOLOGICAL SURVEY, LAWRENCE, KANSAS 66044
A FOLDER DESCRIBING TOPOGRAPHIC MAPS AND SYMBOLS IS AVAILABLE ON REQUEST

USGS
Historical File
Topographic Division

VENANGO, KANS.
N3837.5-W9752.5/7.5
1957

AMS 6461 III NW-SERIES V878

MAR 29 1976