

Mapped, edited, and published by the Geological Survey

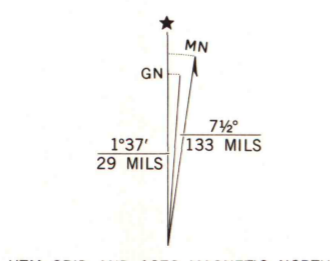
Control by USGS and USC&GS

Topography from aerial photographs by multiplex methods
Aerial photographs taken 1951. Field check 1953

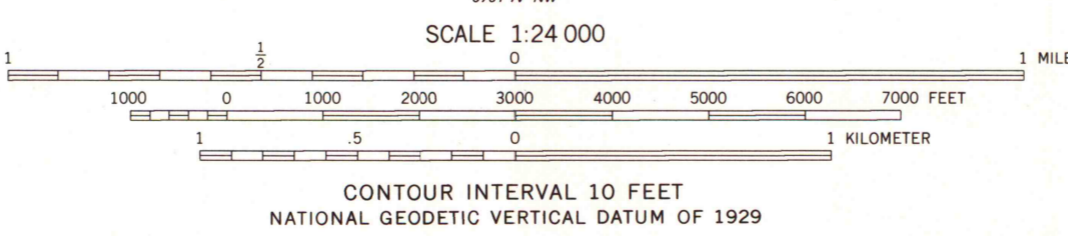
Polyconic projection. 1927 North American datum
10,000-foot grid based on Kansas coordinate system,
north zone

1000-meter Universal Transverse Mercator grid ticks,
zone 14, shown in blue


Revisions shown in purple compiled from aerial photographs taken
1977. Map edited 1978. This information not field checked



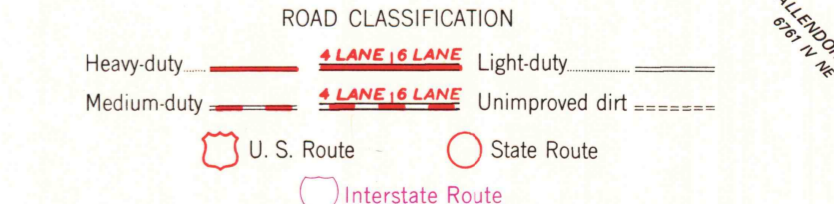
UTM GRID AND 1978 MAGNETIC NORTH
DECLINATION AT CENTER OF SHEET



THIS MAP COMPLIES WITH NATIONAL MAP ACCURACY STANDARDS
FOR SALE BY U.S. GEOLOGICAL SURVEY, DENVER, COLORADO 80225, OR RESTON, VIRGINIA 22092
AND STATE GEOLOGICAL SURVEY, LAWRENCE, KANSAS 66044
A FOLDER DESCRIBING TOPOGRAPHIC MAPS AND SYMBOLS IS AVAILABLE ON REQUEST



QUADRANGLE LOCATION



MAP AND AIR PHOTO
LIBRARY

APR 17 1979

WAMEGO SW, KANS.
N3900-W9622.5/7.5

1953
PHOTOREVISED 1978
AMS 6762 III SW-SERIES 9878

University of Wisconsin
Madison