WESTERN UNITED STATES 1:250,000

LAWRENCE

NJ 15-4



Prepared by the Army Map Service (KCSX), Corps of Engineers, U.S. Army, Washington, D.C. Compiled in 1955 by photogrammetric methods. Horizontal and vertical control by USGS, USC&GS, and USCE. Map field checked 1956. Limited revision by U.S. Geological Survey 1967.

100,000-foot grids based on Kansas coordinate system, south and north zones and Missouri coordinate system, west zone

10,000-meter Universal Transverse Mercator grid ticks, zone 15, shown in blue

LEGEND

ROAD DATA 1956 PARTIALLY REVISED 1967

Figures in red denote approximate distances in miles between stars

POPULATED PLACES
Over 500,000 — LOS ANGELES
100,000 to 500,000 — OMAHA
25,000 to 100,000 — GALVESTON
5,000 to 25,000 — Laramie
1,000 to 5,000 — Grand Coulee
Less than 1,000 — Sun Valley

RAILROADS — Single track / Double or Multiple
Standard gauge
Narrow gauge

BOUNDARIES
International
State
County
Park or reservation

Landplane airport
Landing area
Seaplane airport
Orchard
Woods-brushwood

ROADS
Hard surface, heavy duty
More than two lanes wide (3 LANES | 4 LANES)
Two lanes wide; Federal route marker
Hard surface, medium duty
More than two lanes wide (3 LANES | 4 LANES)
Two lanes wide; State, Interstate route markers
Improved light duty
Unimproved dirt
Trail

Road interchange, access
Landmarks: School; Church; Other
Spot elevation in feet .221
Marsh or swamp
Intermittent or dry stream
Power line

Approximate road alinement

Scale 1:250,000

5 0 5 10 15 20 Statute Miles

5 0 5 10 15 20 25 30 Kilometers

5 0 5 10 15 Nautical Miles

CONTOUR INTERVAL 100 FEET
WITH SUPPLEMENTARY CONTOURS AT 50 FOOT INTERVALS

TRANSVERSE MERCATOR PROJECTION

1965 MAGNETIC DECLINATION FROM TRUE NORTH FOR THIS SHEET VARIES FROM 8½° (150 MILS) EASTERLY FOR THE CENTER OF THE WEST EDGE TO 7° (120 MILS) EASTERLY FOR THE CENTER OF THE EAST EDGE.

FOR SALE BY U.S. GEOLOGICAL SURVEY, DENVER, COLORADO 80225, OR WASHINGTON, D.C. 20242

LOCATION DIAGRAM

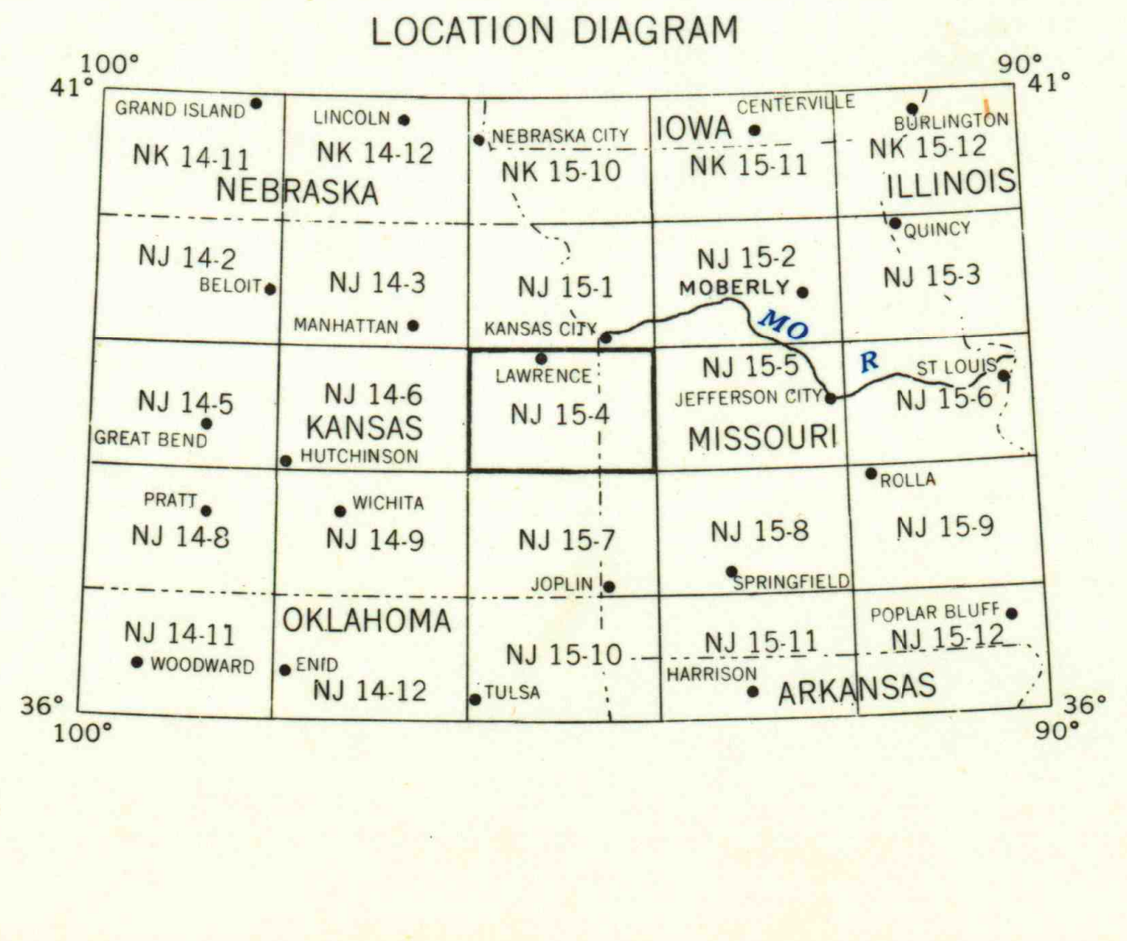

RELIABILITY DIAGRAM



Stereo-compiled from aerial photography: 1-1948; 2-1950

INTERIOR—GEOLOGICAL SURVEY, WASHINGTON, D.C.—1967

1-08-1968
6,600

TOWNSHIP OR RANGE LINE
LAND GRANT BOUNDARY

SECTIONIZED TOWNSHIP

6	5	4	3	2	1
7	8	9	10	11	12
18	17	16	15	14	13
19	20	21	22	23	24
30	29	28	27	26	25
31	32	33	34	35	36

U.S.G.S. FILE COPY TOPOGRAPHIC DIVISION
USGS Historical File Topographic Division

LAWRENCE, KANSAS; MISSOURI
1956
LIMITED REVISION 1967