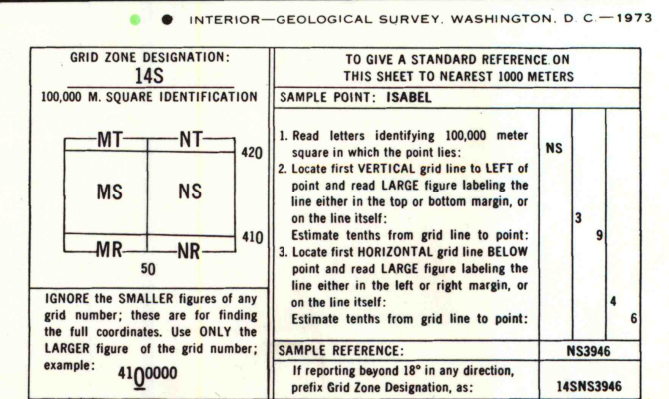
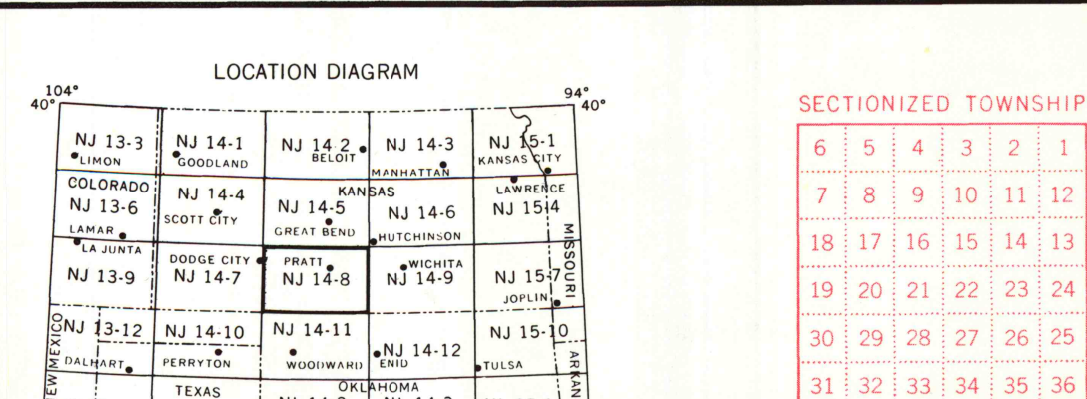
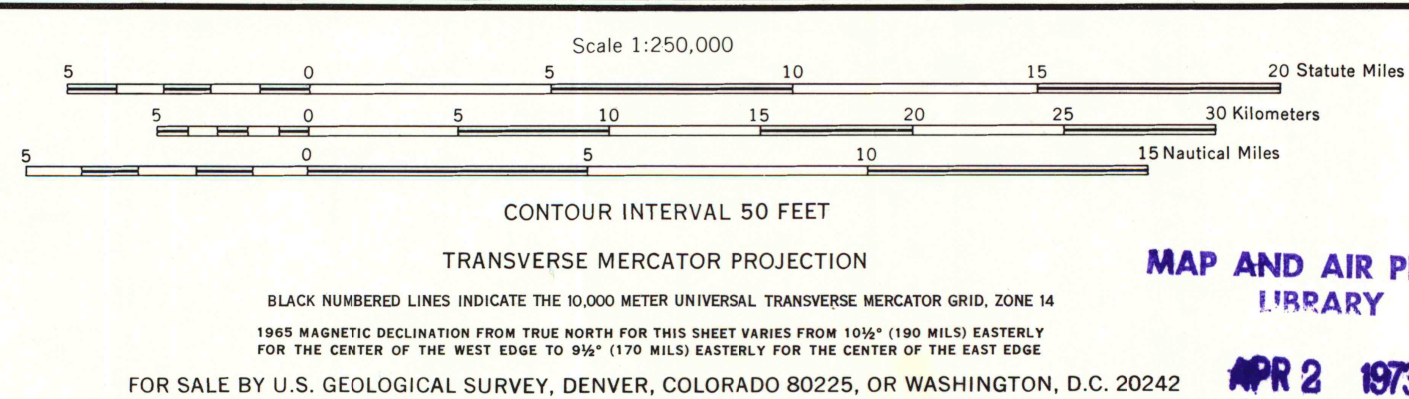
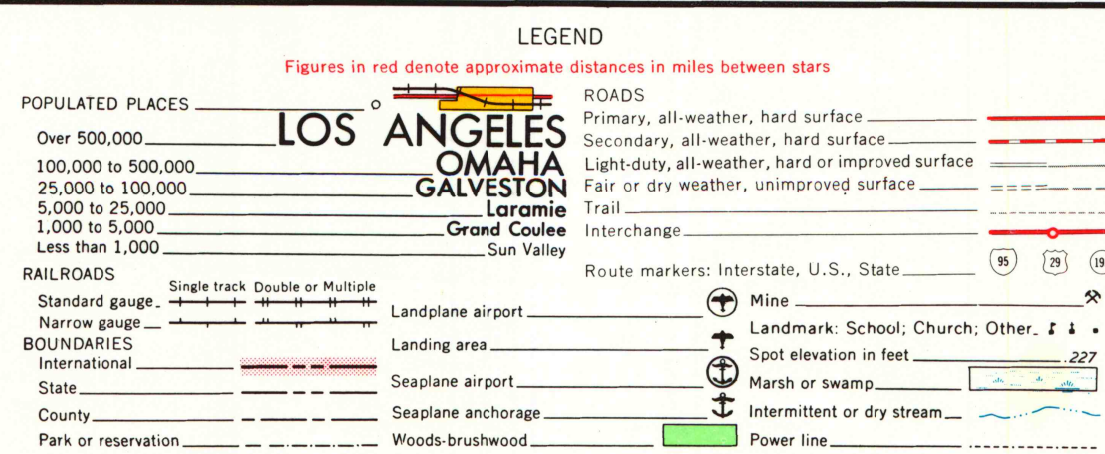


V502, EDITION 3
Prepared by the U.S. Army Topographic Command (ASTT), Washington, D.C. Compiled in 1955 by photogrammetric methods. Aerial photographs 1954. Photographs field annotated 1955. Revised by the U.S. Geological Survey, 1969.
Location of geodetic control established by government agencies is shown on corresponding 1:250,000-scale Geodetic Control Diagram



STOCK NO. V502XNJ148-03