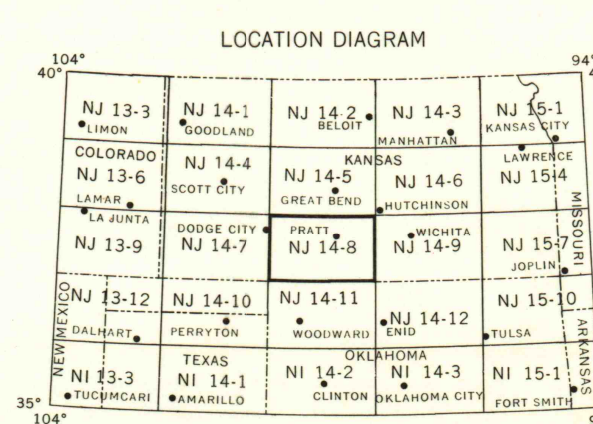
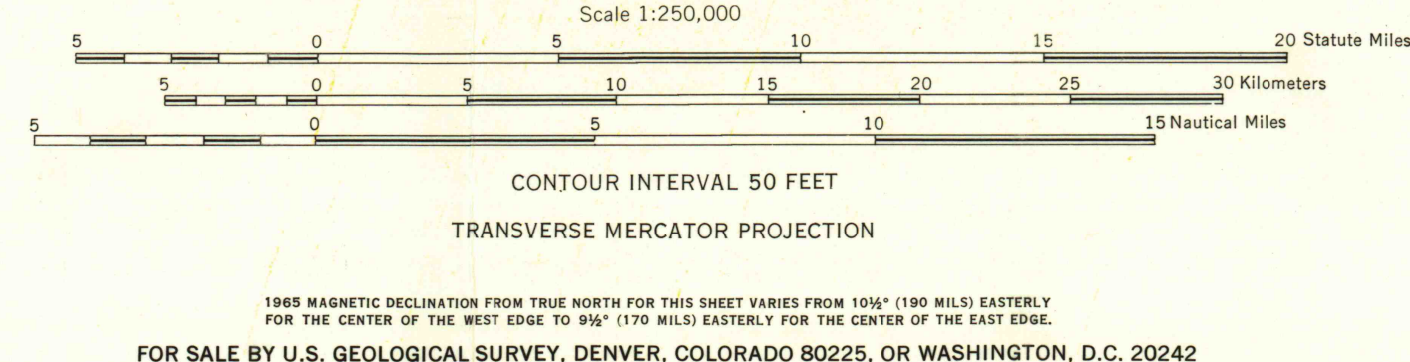
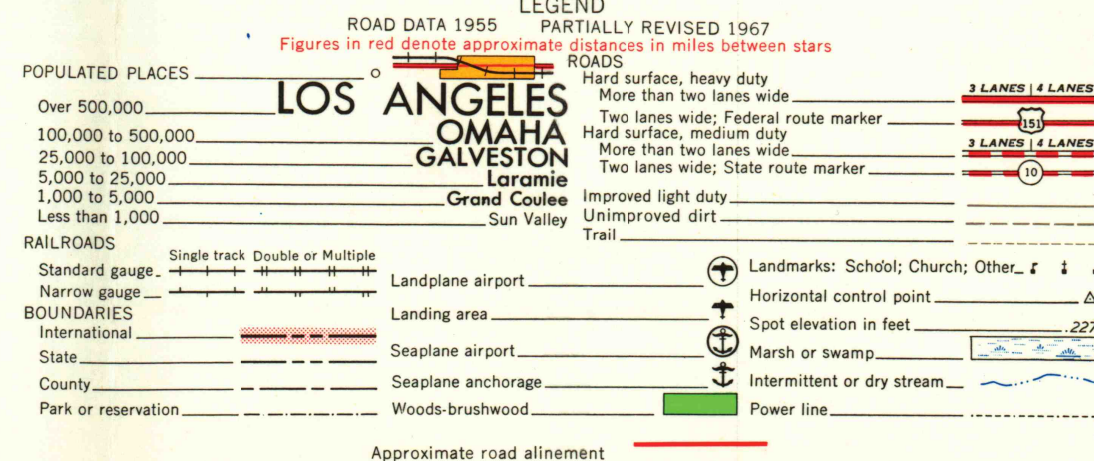


Prepared by the Army Map Service (AST), Corps of Engineers, U.S. Army, Washington, D.C. Compiled in 1955 by photogrammetric methods. Horizontal and vertical control by USGS, USCGS, and USOE. Aerial photography 1954. Photography field annotated 1955. Limited revision by U.S. Geological Survey 1967.

100,000-foot grid based on Kansas coordinate system, south zone
10,000-meter Universal Transverse Mercator grid ticks, zone 14, shown in blue



USGS
Historical
Topographic Division

7-03-1968
3840

INTERIOR-GEOLOGICAL SURVEY, WASHINGTON, D.C.—1968

TOWNSHIP OR RANGE LINE
LAND GRANT BOUNDARY

U.S.G.S.

FILE COPY
TOPOGRAPHIC DIVISION

PRATT, KANSAS
1955
LIMITED REVISION 1967