


Falmouth


KENTUCKY-OHIO-INDIANA

1:100 000-scale
planimetric map



30 X 60 MINUTE QUADRANGLE
SHOWING

- Elevations in meters
- Highways, roads and other manmade structures
- Water features
- Woodland areas
- Geographic names



Produced by the United States Geological Survey
 Compiled from USGS 1:24 000-scale topographic maps dated 1950-1982. Planimetry revised from aerial photographs taken 1983 and other source data. Revised information not field checked. Map edited 1986.

Projection and 10 000-meter grid, zone 16
 Universal Transverse Mercator
 25 000-foot grid ticks based on Kentucky coordinate system, north zone, Ohio coordinate system, south zone and Indiana coordinate system, east zone 1927 North American Datum
 To place on the predicted North American Datum 1983 move the projection lines 3 meters south and 6 meters west
 There may be private inholdings within the boundaries of the National or State reservations shown on this map

NATIONAL GEODETIC VERTICAL DATUM OF 1929
ELEVATIONS SHOWN TO THE NEAREST METER

THIS MAP COMPLIES WITH NATIONAL MAP ACCURACY STANDARDS

Meters	Feet
1	3.2808
2	6.5617
3	9.8425
4	13.1234
5	16.4042
6	19.6850
7	22.9659
8	26.2467
9	29.5276
10	32.8084

To convert meters to feet multiply by 3.2808
 To convert feet to meters multiply by 0.3048

CONVERSION TABLE	DECLINATION DIAGRAM	ADJOINING MAPS
		1 2 3
		4 5 6
		7 8

1 Greenburg
 2 Cynthiana
 3 Hillsboro
 4 Madison
 5 Louisville
 6 Lexington
 7 Morehead

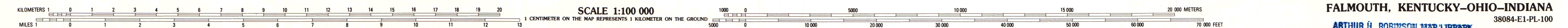
FOR SALE BY U.S. GEOLOGICAL SURVEY, DENVER, COLORADO 80225
OR RESTON, VIRGINIA 22092

Topographic Map Symbols

- Primary highway, hard surface
- Secondary highway, hard surface
- Light duty road, principal street, hard or improved surface
- Other road or street; trail
- Route marker: Interstate; U. S.; State
- Railroad: standard gage; narrow gage
- Bridge; overpass; underpass
- Tunnel; road; railroad
- Built up area; locality; elevation
- Airport; landing field; landing strip
- National boundary
- State boundary
- County boundary
- National or State reservation boundary
- Land grant boundary
- U. S. public lands survey: range, township; section
- Range, township; section line; projection
- Power transmission line; pipeline
- Dam; dam with lock
- Cemetery; building
- Windmill; water well; spring
- Mine shaft; cast or ore; mine quarry; gravel pit
- Campground; picnic area; U. S. location monument
- Ruin; cliff dwelling
- Distorted surface: strip mine, lava, sand
- Contours: index; intermediate; supplementary
- Bathymetric contours: index; intermediate
- Stream, lake; perennial; intermittent
- Rapids, large and small; falls, large and small
- Area to be submerged; marsh, swamp
- Land subject to controlled inundation; woodland
- Scrub; mangrove
- Orchard; vineyard

A pamphlet describing topographic maps is available on request

EOC6-7/8



FALMOUTH, KENTUCKY-OHIO-INDIANA
 38084-E1-PL-100
 ARTHUR H. ROBINSON MAP LIBRARY
 University of Wisconsin-Madison
 OCT 0 6 1986 1986