

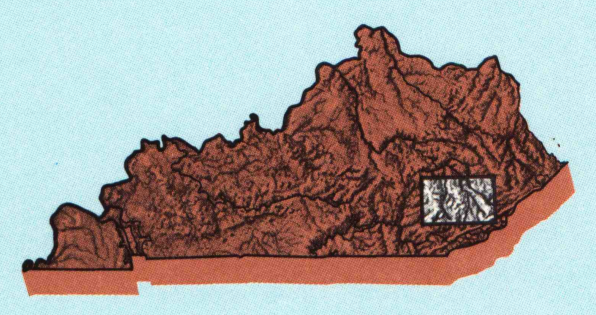


HAZARD, KENTUCKY

30 X 60 MINUTE SERIES (TOPOGRAPHIC)


# Hazard KENTUCKY

1:100 000-scale metric topographic map



30 X 60 MINUTE QUADRANGLE SHOWING

- Contours and elevations in meters
- Highways, roads and other manmade structures
- Water features
- Woodland areas
- Geographic names



Produced by the United States Geological Survey  
Compiled from USGS 1:24 000-scale topographic maps dated 1963-1966. Planimetry revised from aerial photographs taken 1976, 1977, and other source data. Revised information not field checked. Map edited 1977.

Projection and 10 000-meter grid, zone 17; Universal Transverse Mercator. 25 000-foot grid ticks based on Kentucky coordinate system, south zone. 1927 North American Datum. To place on the predicted North American Datum 1983 move the projection lines 6 meters south and 9 meters west. There may be private inholdings within the boundaries of the National or State reservations shown on this map.

CONTOUR INTERVAL 50 METERS  
NATIONAL GEODETIC VERTICAL DATUM OF 1929  
ELEVATIONS SHOWN TO THE NEAREST METER

THIS MAP COMPLIES WITH NATIONAL MAP ACCURACY STANDARDS

CONVERSION TABLE		DECLINATION DIAGRAM		ADJOINING MAPS		
Meters	Feet	M	N	1	2	3
1	3.2808			1	Harrodsburg	
2	6.5617			4	5	
3	9.8425			6	7	8
4	13.1234					
5	16.4042					
6	19.6850					
7	22.9659					
8	26.2467					
9	29.5275					
10	32.8084					

To convert meters to feet multiply by 3.2808  
To convert feet to meters multiply by 0.3048

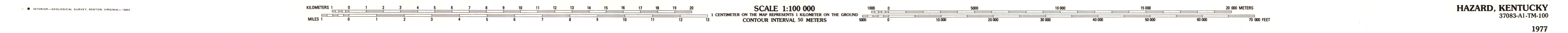
UTM grid convergence (100 m) at 37°30' magnetic declination (MM) at center of map  
Diagram is approximate

1 Harrodsburg  
2 Irvine  
3 Williamson  
4 Somerset  
5 Paducah  
6 Collins  
7 Middletown  
8 Brand

FOR SALE BY U. S. GEOLOGICAL SURVEY  
RESTON, VIRGINIA 22092

## Topographic Map Symbols

- Primary highway, hard surface
- Secondary highway, hard surface
- Light duty road, principal street, hard or improved surface
- Other road or street, trail
- Route marker, interstate, U. S. State
- Railroad: standard gage; narrow gage
- Bridge: overpass; underpass
- Tunnel: road; railroad
- Built up area, locality, elevation
- Airport, landing field, landing strip
- National boundary
- State boundary
- County boundary
- National or State reservation boundary
- Land grant boundary
- U. S. public lands survey: range, township, section
- Range, township, section line: protracted
- Power transmission line, pipeline
- Dam; dam with lock
- Cemetery, building
- Windmill; water well; spring
- Mine shaft; adit or cave; mine, quarry; gravel pit
- Campground; picnic area; U. S. location monument
- Ruin; cliff dwelling
- Distorted surface: strip mine, lava; sand
- Contours: index; intermediate; supplementary
- Bathymetric contours: index; intermediate
- Stream, lake: perennial; intermittent
- Rapids, large and small; falls, large and small
- Area to be submerged; marsh, swamp
- Land subject to controlled reforestation; woodland
- Scrub; mangrove
- Orchard; vineyard



HAZARD, KENTUCKY  
37083-A1-TM-100

1977

ARTHUR H. ROBINSON MAP LIBRARY  
University of Wisconsin-Madison  
SET Book-1/2