



1:100 000-scale metric
topographic map of
Middlesboro
KY.—TENN.—VA.



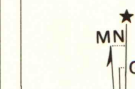
- 30 X 60 MINUTE QUADRANGLE
SHOWING
- Contours and elevations in meters
 - Highways, roads and other manmade structures
 - Water features
 - Woodland areas
 - Geographic names



Produced by the United States Geological Survey
Compiled from USGS 1:24 000-scale topographic maps dated 1952-1969. Planimetry revised from aerial photographs taken 1976, 1977 and other source data. Revised information not field checked. Map edited 1977.
Projection and 10 000-meter grid, zone 17: Universal Transverse Mercator. 25 000-foot grid ticks based on Kentucky coordinate system, south zone. Tennessee coordinate system and Virginia coordinate system, south zone. 1927 North American Datum. To place on the predicted North American Datum 1983 move the projection lines 6 meters south and 9 meters west.
There may be private inholdings within the boundaries of the National or State reservations shown on this map.

CONTOUR INTERVAL 50 METERS
NATIONAL GEODETIC VERTICAL DATUM OF 1929
ELEVATIONS SHOWN TO THE NEAREST METER

THIS MAP COMPLIES WITH NATIONAL MAP ACCURACY STANDARDS

CONVERSION TABLE		DECLINATION DIAGRAM		ADJOINING MAPS				
Meters	Feet			1	2	3		
1	3.2808			4	5	6	7	8
2	6.5617			1	2	3		
3	9.8425			4	5	6	7	8
4	13.1232			1	2	3		
5	16.4040			4	5	6	7	8
6	19.6848			1	2	3		
7	22.9656			4	5	6	7	8
8	26.2464			1	2	3		
9	29.5272			4	5	6	7	8
10	32.8084			1	2	3		
To convert meters to feet multiply by 3.2808		UTM grid convergence (GN and 1977 magnetic declination (MN) at center of map. Diagram is approximate		4	5	6	7	8
To convert feet to meters multiply by 0.3048				1	2	3		
				4	5	6	7	8

FOR SALE BY U.S. GEOLOGICAL SURVEY
RESTON, VIRGINIA 22092

Topographic Map Symbols

- Primary highway, hard surface
- Secondary highway, hard surface
- Light duty road, principal street, hard or improved surface
- Other road or street; trail
- Route marker: Interstate, U. S., State
- Railroad, standard gage; narrow gage
- Bridge; overpass; underpass
- Tunnel: road, railroad
- Built up area; locality; elevation
- Airport; landing field; landing strip
- National boundary
- State boundary
- County boundary
- National or State reservation boundary
- Land grant boundary
- U. S. public lands survey: range, township, section
- Range, township, section line; protected
- Power transmission line; pipeline
- Dam; dam with lock
- Cemetery; building
- Woodland; water with spring
- Mine shaft; salt or cave; mine, quarry; gravel pit
- Campground; picnic area; U. S. location monument
- Ruins; cliff dwelling
- Distorted surface: strip mine, lava, sand
- Contours: index; intermediate; supplementary
- Bathymetric contours: index; intermediate
- Stream, lake; perennial; intermittent
- Rapids, large and small; falls, large and small
- Area to be submerged; marsh, swamp
- Land subject to controlled inundation; woodland
- Sandy meadows
- Orchard; vineyard