

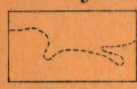
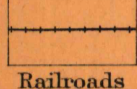

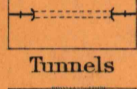



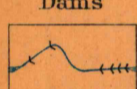



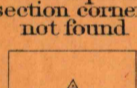

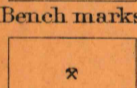
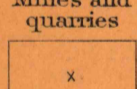























CONVENTIONAL SIGNS

CULTURE
(printed in black)

-  Roads and buildings
-  Private and secondary roads
-  Trails
-  Railroads
-  Street railroads
-  Tunnels
-  Bridges
-  Ferries
-  Fords
-  Dams
-  Locks
-  U.S. township and section lines
-  Located township and section corners
-  Township and section corners not found
-  Triangulation stations
-  Bench marks
-  Mines and quarries
-  Prospects
-  Shafts
-  Mine tunnels (showing direction)
-  Mine tunnels (direction unknown)

CONVENTION SIGNS

RELIEF
(printed in brown)

-  Figures (showing heights above mean sea level instrumentally determined)
-  Contours (showing heights above mean sea level instrumentally determined and steepness of slope of the surface)
-  Depression contours
-  Levees
-  Cliffs
-  Mine dumps
- DRAINAGE
(printed in blue)
-  Streams
-  Falls and rapids
-  Intermittent streams
-  Canals and ditches
-  Lakes and ponds
-  Intermittent lakes
-  Glaciers
-  Springs
-  Salt marshes
-  Fresh marshes
-  Tidal flats

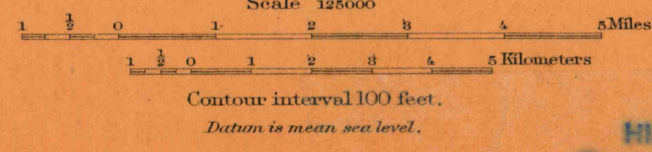
The above signs are in current use on the topographic maps. Variations from this usage appear in some maps of earlier dates.

U.S.G.S.
FILE COPY
Ed. Div. Topographic Maps.



H.M. Wilson, Geographer in charge.
Triangulation by C.M. Yeates.
Topography by E.C. Barnard and Albert Pike.
Surveyed in 1889 and 1897.

U.S.G.S.
FILE COPY
Ed. Div. Topographic Maps.



July 5-1899
2097

USGS
Historical File
Topographic Division
Edition of May 1899.

U.S.G.S. Salyersville, Ky