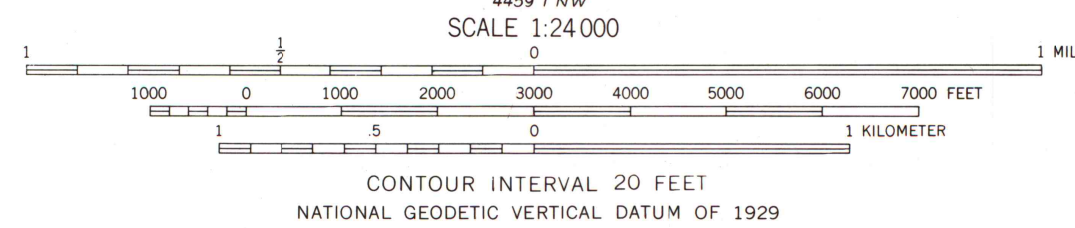
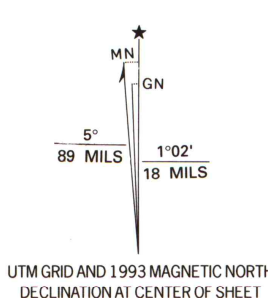
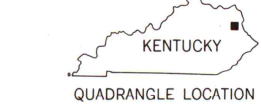


Produced by the United States Geological Survey
Control by USGS, NOS/NOAA and USCE
Topography by photogrammetric methods from aerial photographs
taken 1952. Field checked 1953. Revised from aerial photographs
taken 1970. Field checked 1971
Projection and 10,000-foot grid ticks: Kentucky coordinate
system, north zone (Lambert conformal conic)
1000-meter Universal Transverse Mercator grid ticks, zone 17, shown in blue
1927 North American Datum (NAD 27)
North American Datum of 1983 (NAD 83) is shown by dashed corner ticks
The values of the shift between NAD 27 and NAD 83 for 7.5-minute
intersections are given in USGS Bulletin 1875



U.S. Regional
Depository Copy
DO NOT DISCARD



ROAD CLASSIFICATION	
Primary highway, hard surface	Light-duty road, hard or improved surface
Secondary highway, hard surface	Unimproved road
Interstate Route	U. S. Route
	State Route

THIS MAP COMPLIES WITH NATIONAL MAP ACCURACY STANDARDS
FOR SALE BY U.S. GEOLOGICAL SURVEY, DENVER, COLORADO 80226, OR RESTON, VIRGINIA 22092
KENTUCKY GEOLOGICAL SURVEY, LEXINGTON, KENTUCKY 40506
AND KENTUCKY DEPARTMENT OF COMMERCE, FRANKFORT, KENTUCKY 40601
A FOLDER DESCRIBING TOPOGRAPHIC MAPS AND SYMBOLS IS AVAILABLE ON REQUEST

Revisions shown in purple and woodland compiled in cooperation with
Kentucky Geological Survey from aerial photographs taken 1988
and other sources. This information not field checked. Map edited 1993
Information shown in purple may not meet USGS content
standards and may conflict with previously mapped contours

ADAMS, KY.
SW/4 LOUISA 15' QUADRANGLE
38082-A6-TF-024
1971
REVISED 1993
DMA 4460 II SW—SERIES V853

A.H. ROBINSON
MAP LIBRARY
AUG 04 1994
University of Wisconsin
Madison